

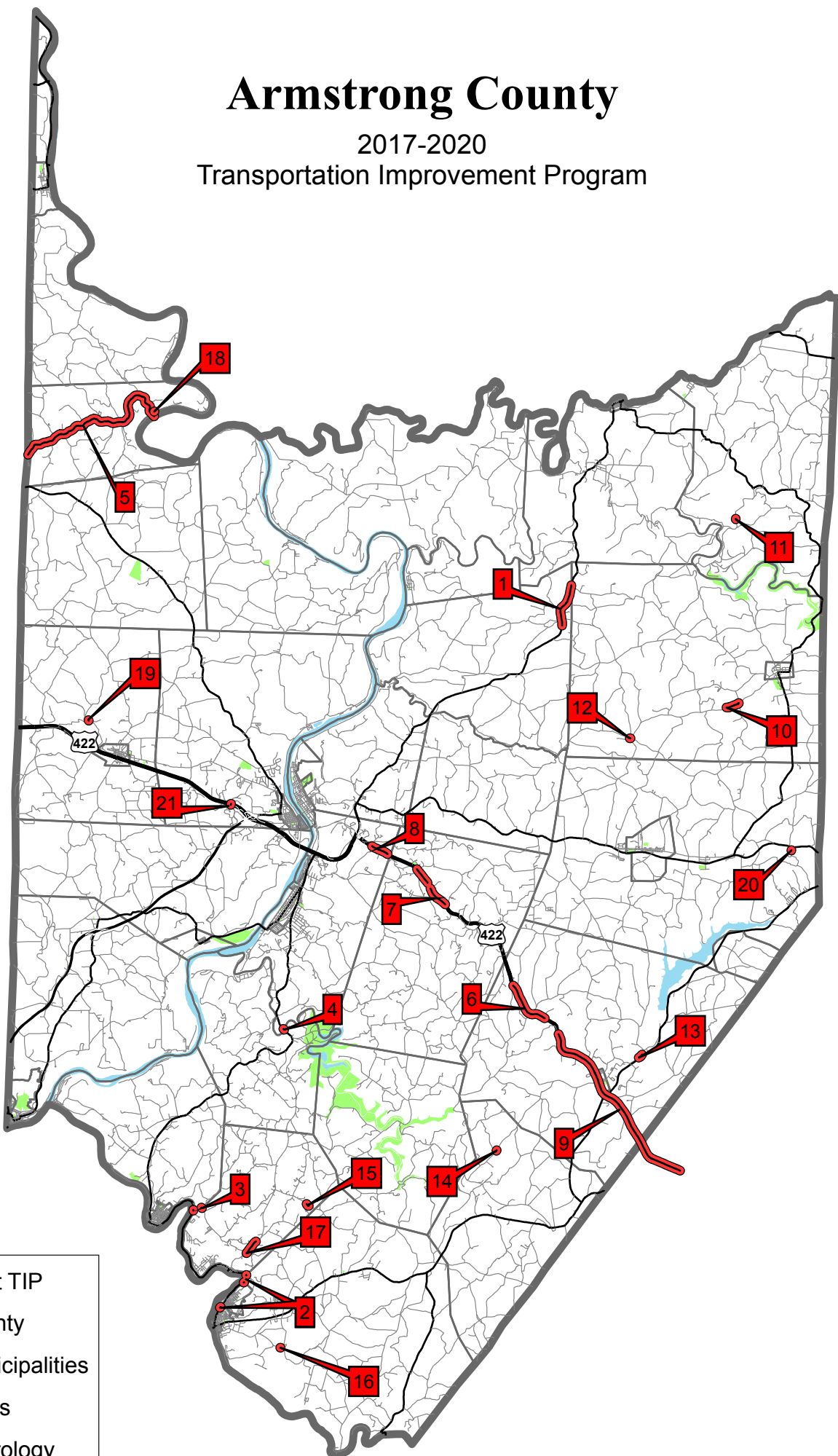
**2017 TIP Summary**  
**Armstrong County Project List**






<b>Map #</b>	<b>State Route</b>	<b>MPMS Project Title</b>	<b>County - Municipality</b>	<b>Project Sponsor</b>	<b>Investment Category</b>	<b>\$ Programmed</b>
NA	0	79843 SPC D-10 Hwy/Bridge Line	District	PennDOT	BRDG RECON	\$346,024
NA	0	88779 SPC/D10 Br. PreCon Line	District	PennDOT	BRDG PRESV	\$393,015
NA	0	106210 D10-2018 Systematic ISIP/	District	PennDOT	SAFE	\$500,000
NA	0	106385 D10-2017 Systematic Guide	District	PennDOT	SAFE	\$500,000
NA	0	106476 Armstrong DFB Line Item	Armstrong	PennDOT	BRDG RECON	\$475,300
1	28	69141 Goheenville Dip	Armstrong - Boggs (TWP)	PennDOT	SAFE	\$8,459,788
2	56	103146 PA 56 Apollo Group Bridge	Armstrong - Kiskiminetas (TWP)	PennDOT	BRDG RECON	\$8,093,300
3	66	96693 Guffy Run Group Bridges	Armstrong - Parks (TWP)	PennDOT	BRDG RECON	\$2,678,000
4	66	98858 Oakland Cemetery Bridge	Armstrong - Manor (TWP)	PennDOT	BRDG RECON	\$4,756,600
5	68	106378 East Brady West Resurfaci	Armstrong - Bradys Bend (TWP)	PennDOT	ROAD PRESV	\$2,860,200
6	422	85574 Margaret Rd Intersection	Armstrong - Plumcreek (TWP)	PennDOT	OPS	\$7,592,282
7	422	91249 Kittanning Elementary Int	Armstrong - Kittanning (TWP)	PennDOT	SAFE	\$7,524,600
8	422	91252 Wray Road Cut	Armstrong - Manor (TWP)	PennDOT	SAFE	\$13,106,800
9	422	105891 Shelocta West Resurfacing	Armstrong - Plumcreek (TWP)	PennDOT	ROAD PRESV	\$2,830,200
10	1020	83221 Banjo Road Bridge	Armstrong - Wayne (TWP)	PennDOT	BRDG RECON	\$350,200
11	1021	23765 Eddyville Bridge #2	Armstrong - Redbank (TWP)	PennDOT	BRDG RECON	\$2,105,400
12	1037	23792 Echo Bridge	Armstrong - Wayne (TWP)	PennDOT	BRDG RECON	\$2,113,600
13	2003	77919 SR 2003 Cessna Run Br	Armstrong - Plumcreek (TWP)	PennDOT	BRDG REMOVE	\$1,936,300
14	2027	91794 Fagley Run Bridge #2	Armstrong - South Bend (TWP)	PennDOT	BRDG RECON	\$591,100
15	2036	23934 Upper Mateer Bridge #3	Armstrong - Parks (TWP)	PennDOT	BRDG RECON	\$1,326,200
16	2050	24147 Jackson Road Bridge	Armstrong - Kiskiminetas (TWP)	PennDOT	BRDG RECON	\$1,177,600
17	2066	83272 Stitts Run Bridge #1	Armstrong - Parks (TWP)	PennDOT	BRDG RECON	\$283,300
18	4003	77924 Bradys Bend Bridge #16	Armstrong - Bradys Bend (TWP)	PennDOT	BRDG RECON	\$2,267,900
19	4035	24159 Craigs ville Bridge	Armstrong - West Franklin (TWP)	PennDOT	BRDG RECON	\$309,000
20	7206	95856 T-720 Hoosicks Bridge	Armstrong - Cowanshannock (TWP)	Cowanshannock Twp	BRDG RECON	\$1,060,900
21	7207	24211 T-763 West Hills Bridge	Armstrong - East Franklin (TWP)	Armstrong County	BRDG PRESV	\$2,407,700

# Armstrong County

2017-2020

Transportation Improvement Program



-  Draft TIP
-  County
-  Municipalities
-  Parks
-  Hydrology

**Armstrong County PennDOT District 10**

<b>SR</b>	<b>Project Name</b>	<b>Project #</b>	<b>County - Municipality</b>	<b>Sponsor</b>	<b>Map #</b>
	SPC D-10 Hwy/Bridge Line	79843		PennDOT	

<b>Est Let Date</b>	<b>Air Quality</b>	<b>Invest Cat</b>	<b>Description</b>
	EX	BRDG RECON	Reserve for the SPC region which includes Armstrong, Butler and Indiana Counties.

PROJECT FUNDING	FUND CODE	2017	2018	2019	2020	TOTAL
Construction						
Federal	BOF		\$1,962.00			\$1,962.00
	STP	\$53,229.00	\$181,040.00	\$88,803.00		\$323,072.00
State	185		\$4,341.00			\$4,341.00
	581			\$16,649.00		\$16,649.00
		<b>\$53,229.00</b>	<b>\$187,343.00</b>	<b>\$105,452.00</b>		<b>\$346,024.00</b>

**2017 - 2020 Total Programmed Amount    \$346,024.00**

<b>SR</b>	<b>Project Name</b>	<b>Project #</b>	<b>County - Municipality</b>	<b>Sponsor</b>	<b>Map #</b>
	SPC/D10 Br. PreCon Line	88779		PennDOT	

<b>Est Let Date</b>	<b>Air Quality</b>	<b>Invest Cat</b>	<b>Description</b>
	EX	BRDG PRESV	SPC/District 10 bridge pre-construction reserve for Armstrong, Butler, and Indiana Counties.

PROJECT FUNDING	FUND CODE	2017	2018	2019	2020	TOTAL
Preliminary Engineering						
State	185	\$393,015.00				\$393,015.00
		<b>\$393,015.00</b>				<b>\$393,015.00</b>

**2017 - 2020 Total Programmed Amount    \$393,015.00**

**Armstrong County PennDOT District 10**

<u>SR</u>	<u>Project Name</u>	<u>Project #</u>	<u>County - Municipality</u>	<u>Sponsor</u>	<u>Map #</u>	
	D10-2018 Systematic ISIP/	106210		PennDOT		
<u>Est Let Date</u>	<u>Air Quality</u>	<u>Invest Cat</u>	<u>Description</u>			
10/1/2017	EX	SAFE	Safety improvements including center and edge line rumble strips, pavement markings, signage, delineation, and other miscellaneous construction in Armstrong, Butler, Clarion, Indiana, and Jefferson Counties.			
PROJECT FUNDING	FUND CODE	2017	2018	2019	2020	TOTAL
Construction						
	Federal	sHSIP		\$500,000.00		\$500,000.00
			\$500,000.00			\$500,000.00
<b>2017 - 2020 Total Programmed Amount</b>						<b>\$500,000.00</b>

<u>SR</u>	<u>Project Name</u>	<u>Project #</u>	<u>County - Municipality</u>	<u>Sponsor</u>	<u>Map #</u>	
	D10-2017 Systematic Guide	106385		PennDOT		
<u>Est Let Date</u>	<u>Air Quality</u>	<u>Invest Cat</u>	<u>Description</u>			
4/1/2016	EX	SAFE	Safety improvements including guiderail upgrades at various locations in Armstrong, Butler, Clarion, Indiana and Jefferson Counties.			
PROJECT FUNDING	FUND CODE	2017	2018	2019	2020	TOTAL
Construction						
	Federal	sHSIP	\$500,000.00			\$500,000.00
			\$500,000.00			\$500,000.00
<b>2017 - 2020 Total Programmed Amount</b>						<b>\$500,000.00</b>

**Armstrong County PennDOT District 10**

<u>SR</u>	<u>Project Name</u>	<u>Project #</u>	<u>County - Municipality</u>	<u>Sponsor</u>	<u>Map #</u>		
	Armstrong DFB Line Item	106476		PennDOT			
<u>Est Let Date</u>	<u>Air Quality</u>	<u>Invest Cat</u>	<u>Description</u>				
	EX	BRDG RECON	Department force bridge (DFB) line item for various locations in Armstrong County.				
PROJECT FUNDING	FUND CODE	2017	2018	2019	2020	TOTAL	
Construction							
	State	185	\$51,500.00	\$95,500.00	\$180,100.00	\$148,200.00	\$475,300.00
			<b>\$51,500.00</b>	<b>\$95,500.00</b>	<b>\$180,100.00</b>	<b>\$148,200.00</b>	<b>\$475,300.00</b>
<b>2017 - 2020 Total Programmed Amount</b>						<b>\$475,300.00</b>	

<u>SR</u>	<u>Project Name</u>	<u>Project #</u>	<u>County - Municipality</u>	<u>Sponsor</u>	<u>Map #</u>	
28	Goheenville Dip	69141	Armstrong - Boggs (TWP)	PennDOT	1	
<u>Est Let Date</u>	<u>Air Quality</u>	<u>Invest Cat</u>	<u>Description</u>			
10/15/2019	EX	SAFE	Safety improvement (roadway realignment, bridge replacements, continuation of a truck climbing lane, and left turn lanes) along PA 28 from 0.53 mile north of PA 1027 to 0.30 mile south of SR 1016 (Calhoun School Road) in Boggs and Wayne Townships, Armstrong County.			
PROJECT FUNDING	FUND CODE	2017	2018	2019	2020	TOTAL
Utilities						
	State	581			\$225,200.00	\$225,200.00
Right of Way						
	State	581	\$1,591,400.0			\$1,591,400.00
Construction						
	Federal	NHPP			\$5,314,550.0	\$5,314,550.00
	State	581			\$1,328,638.0	\$1,328,638.00
			<b>\$1,591,400.00</b>		<b>\$6,868,388.00</b>	<b>\$8,459,788.00</b>
<b>2017 - 2020 Total Programmed Amount</b>						<b>\$8,459,788.00</b>

**Armstrong County PennDOT District 10**

<u>SR</u>	<u>Project Name</u>	<u>Project #</u>	<u>County - Municipality</u>	<u>Sponsor</u>	<u>Map #</u>
56	PA 56 Apollo Group Bridge	103146	Armstrong - Kiskiminetas (TWP)	PennDOT	2

<u>Est Let Date</u>	<u>Air Quality</u>	<u>Invest Cat</u>	<u>Description</u>
10/18/2018	EX	BRDG RECON	Replacement of the existing structures carrying PA 56 over Sugar Hollow Run and northern and southern tributaries to the Kiskiminetas River in Apollo Borough and Kiskiminetas Township, Armstrong County.

PROJECT FUNDING	FUND CODE	2017	2018	2019	2020	TOTAL
Final Design						
Federal	STP	\$1,030,000.0				\$1,030,000.00
State	185	\$257,500.00				\$257,500.00
Utilities						
State	185		\$159,200.00			\$159,200.00
Right of Way						
State	581		\$636,600.00			\$636,600.00
Construction						
State	581			\$4,751,000.0	\$1,259,000.0	\$6,010,000.00
		<b>\$1,287,500.00</b>	<b>\$795,800.00</b>	<b>\$4,751,000.00</b>	<b>\$1,259,000.00</b>	<b>\$8,093,300.00</b>
<b>2017 - 2020 Total Programmed Amount</b>						<b>\$8,093,300.00</b>

**Armstrong County PennDOT District 10**

<u>SR</u>	<u>Project Name</u>	<u>Project #</u>	<u>County - Municipality</u>	<u>Sponsor</u>	<u>Map #</u>	
66	Guffy Run Group Bridges	96693	Armstrong - Parks (TWP)	PennDOT	3	
<u>Est Let Date</u>	<u>Air Quality</u>	<u>Invest Cat</u>	<u>Description</u>			
12/15/2016	EX	BRDG RECON	Replacement of the existing structures carrying PA 66 and SR 2057 (Airport Road) over Guffy Run in Parks Township, Armstrong County.			
<u>PROJECT FUNDING</u>	<u>FUND CODE</u>	<u>2017</u>	<u>2018</u>	<u>2019</u>	<u>2020</u>	<u>TOTAL</u>
Construction						
	Federal	STP	\$2,142,400.0			\$2,142,400.00
	State	185	\$535,600.00			\$535,600.00
			<b>\$2,678,000.00</b>			<b>\$2,678,000.00</b>
<b>2017 - 2020 Total Programmed Amount</b>						<b>\$2,678,000.00</b>

<u>SR</u>	<u>Project Name</u>	<u>Project #</u>	<u>County - Municipality</u>	<u>Sponsor</u>	<u>Map #</u>	
66	Oakland Cemetery Bridge	98858	Armstrong - Manor (TWP)	PennDOT	4	
<u>Est Let Date</u>	<u>Air Quality</u>	<u>Invest Cat</u>	<u>Description</u>			
12/15/2016	EX	BRDG RECON	Replacement of the existing structure carrying PA 66 over Crooked Creek in Manor Township, Armstrong County.			
<u>PROJECT FUNDING</u>	<u>FUND CODE</u>	<u>2017</u>	<u>2018</u>	<u>2019</u>	<u>2020</u>	<u>TOTAL</u>
Utilities						
	State	185	\$10,300.00			\$10,300.00
Construction						
	State	581	\$4,746,300.0			\$4,746,300.00
			<b>\$4,756,600.00</b>			<b>\$4,756,600.00</b>
<b>2017 - 2020 Total Programmed Amount</b>						<b>\$4,756,600.00</b>

**Armstrong County PennDOT District 10**

<u>SR</u>	<u>Project Name</u>	<u>Project #</u>	<u>County - Municipality</u>	<u>Sponsor</u>	<u>Map #</u>
68	East Brady West Resurfaci	106378	Armstrong - Bradys Bend (TWP)	PennDOT	5

<u>Est Let Date</u>	<u>Air Quality</u>	<u>Invest Cat</u>	<u>Description</u>
3/3/2017	EX	ROAD PRESV	Resurfacing to include milling of existing bituminous wearing courses, bituminous patching, paving, leveling, binder and wearing courses and minor drainage and guiderail upgrades along State Route 68 from Butler County line to Clarion County line in Armstrong County.

PROJECT FUNDING	FUND CODE	2017	2018	2019	2020	TOTAL
Construction						
State	581	\$2,860,200.0				\$2,860,200.00
		<b>\$2,860,200.00</b>				<b>\$2,860,200.00</b>
<b>2017 - 2020 Total Programmed Amount</b>						<b>\$2,860,200.00</b>



**Armstrong County PennDOT District 10**

<b>SR</b>	<b>Project Name</b>	<b>Project #</b>	<b>County - Municipality</b>	<b>Sponsor</b>	<b>Map #</b>
422	Margaret Rd Intersection	85574	Armstrong - Plumcreek (TWP)	PennDOT	6

<b>Est Let Date</b>	<b>Air Quality</b>	<b>Invest Cat</b>	<b>Description</b>
10/15/2019	EX	OPS	Intersection improvements including realignment of the existing roadway and construction and expansion of turning lanes at the existing at-grade intersection of US Route 422 and SR 2005 (Margaret Road) in Plumcreek Township, Armstrong County.

PROJECT FUNDING	FUND CODE	2017	2018	2019	2020	TOTAL
Final Design						
Federal	NHPP	\$655,920.00				\$655,920.00
State	581	\$163,980.00				\$163,980.00
Utilities						
Federal	STP				\$74,300.00	\$74,300.00
Right of Way						
Federal	NHPP		\$371,760.00			\$371,760.00
State	581		\$92,940.00			\$92,940.00
Construction						
Federal	STP				\$6,233,382.00	\$6,233,382.00
		<b>\$819,900.00</b>	<b>\$464,700.00</b>		<b>\$6,307,682.00</b>	<b>\$7,592,282.00</b>
<b>2017 - 2020 Total Programmed Amount</b>						<b>\$7,592,282.00</b>

**Armstrong County PennDOT District 10**

<u>SR</u>	<u>Project Name</u>	<u>Project #</u>	<u>County - Municipality</u>	<u>Sponsor</u>	<u>Map #</u>
422	Kittanning Elementary Int	91249	Armstrong - Kittanning (TWP)	PennDOT	7

<u>Est Let Date</u>	<u>Air Quality</u>	<u>Invest Cat</u>	<u>Description</u>
10/15/2019	EX	SAFE	Realignment of US Route 422 from east of Graham Road to west of Rinker Hollow Road in Kittanning Township, Armstrong County.

PROJECT FUNDING	FUND CODE	2017	2018	2019	2020	TOTAL
Utilities						
State	581		\$424,400.00			\$424,400.00
Construction						
State	581				\$7,100,200.0	\$7,100,200.00
			<b>\$424,400.00</b>		<b>\$7,100,200.00</b>	<b>\$7,524,600.00</b>

**2017 - 2020 Total Programmed Amount    \$7,524,600.00**

**Armstrong County PennDOT District 10**

<u>SR</u>	<u>Project Name</u>	<u>Project #</u>	<u>County - Municipality</u>	<u>Sponsor</u>	<u>Map #</u>
422	Wray Road Cut	91252	Armstrong - Manor (TWP)	PennDOT	8

<u>Est Let Date</u>	<u>Air Quality</u>	<u>Invest Cat</u>	<u>Description</u>
10/20/2016	EX	SAFE	Safety improvements (turn lanes, significant realignment and major profile adjustments) along US Route 422 from Ping Wing Hollow Road to Lasher Road in Kittanning and Manor Townships, Armstrong County.

PROJECT FUNDING	FUND CODE	2017	2018	2019	2020	TOTAL
Utilities						
	Federal	NHPP	\$226,640.00			\$226,640.00
	State	581	\$56,660.00			\$56,660.00
Construction						
	Federal	NHPP	\$2,671,746.0	\$6,702,763.0	\$884,291.00	\$10,258,800.0
	State	581	\$400,000.00	\$1,191,260.0	\$973,440.00	\$2,564,700.00
			<b>\$3,355,046.00</b>	<b>\$7,894,023.00</b>	<b>\$1,857,731.00</b>	<b>\$13,106,800.00</b>

**2017 - 2020 Total Programmed Amount    \$13,106,800.00**

<u>SR</u>	<u>Project Name</u>	<u>Project #</u>	<u>County - Municipality</u>	<u>Sponsor</u>	<u>Map #</u>
422	Shelocta West Resurfacing	105891	Armstrong - Plumcreek (TWP)	PennDOT	9

<u>Est Let Date</u>	<u>Air Quality</u>	<u>Invest Cat</u>	<u>Description</u>
1/15/2019	EX	ROAD PRESV	Resurfacing, including milling of existing bituminous wearing courses, bituminous patching, paving, leveling, binder and wearing courses and minor drainage and guiderail upgrades along US Route 422 from Shelocta to Elderton in Plumcreek and Armstrong Township.

PROJECT FUNDING	FUND CODE	2017	2018	2019	2020	TOTAL
Construction						
	Federal	NHPP		\$812,223.00		\$812,223.00
		STP		\$2,017,977.0		\$2,017,977.00
				<b>\$2,830,200.00</b>		<b>\$2,830,200.00</b>

**2017 - 2020 Total Programmed Amount    \$2,830,200.00**

**Armstrong County PennDOT District 10**

<u>SR</u>	<u>Project Name</u>	<u>Project #</u>	<u>County - Municipality</u>	<u>Sponsor</u>	<u>Map #</u>	
1020	Banjo Road Bridge	83221	Armstrong - Wayne (TWP)	PennDOT	10	
<u>Est Let Date</u>	<u>Air Quality</u>	<u>Invest Cat</u>	<u>Description</u>			
4/15/2018	EX	BRDG RECON	Replacement of the existing structure carrying SR 1020 (Kittanning Avenue) over a branch of Pine Creek in Wayne Township, Armstrong County.			
PROJECT FUNDING	FUND CODE	2017	2018	2019	2020	TOTAL
Construction						
	State	185	\$350,200.00			\$350,200.00
						<b>\$350,200.00</b>
<b>2017 - 2020 Total Programmed Amount</b>						<b>\$350,200.00</b>

<u>SR</u>	<u>Project Name</u>	<u>Project #</u>	<u>County - Municipality</u>	<u>Sponsor</u>	<u>Map #</u>	
1021	Eddyville Bridge #2	23765	Armstrong - Redbank (TWP)	PENNDOT	11	
<u>Est Let Date</u>	<u>Air Quality</u>	<u>Invest Cat</u>	<u>Description</u>			
11/3/2016	EX	BRDG RECON	Replacement of the existing structure carrying SR 1021 (Eddyville Road) over Pine Run in Redbank Township, Armstrong County.			
PROJECT FUNDING	FUND CODE	2017	2018	2019	2020	TOTAL
Utilities						
	State	185	\$20,600.00			\$20,600.00
Construction						
	Federal	STP	\$1,667,840.0			\$1,667,840.00
	State	185	\$416,960.00			\$416,960.00
						<b>\$2,105,400.00</b>
<b>2017 - 2020 Total Programmed Amount</b>						<b>\$2,105,400.00</b>

**Armstrong County PennDOT District 10**

<u>SR</u>	<u>Project Name</u>	<u>Project #</u>	<u>County - Municipality</u>	<u>Sponsor</u>	<u>Map #</u>
1037	Echo Bridge	23792	Armstrong - Wayne (TWP)	PENNDOT	12

<u>Est Let Date</u>	<u>Air Quality</u>	<u>Invest Cat</u>	<u>Description</u>
12/1/2016	EX	BRDG RECON	Replacement of the existing structure carrying SR 1037 (Little Rock Road) over the South Fork of Pine Creek in Wayne Township, Armstrong County.

PROJECT FUNDING	FUND CODE	2017	2018	2019	2020	TOTAL
Construction						
Federal	STP	\$1,690,880.0				\$1,690,880.00
State	185	\$422,720.00				\$422,720.00
		<b>\$2,113,600.00</b>				<b>\$2,113,600.00</b>

**2017 - 2020 Total Programmed Amount    \$2,113,600.00**

<u>SR</u>	<u>Project Name</u>	<u>Project #</u>	<u>County - Municipality</u>	<u>Sponsor</u>	<u>Map #</u>
2003	SR 2003 Cessna Run Br	77919	Armstrong - Plumcreek (TWP)	PennDOT	13

<u>Est Let Date</u>	<u>Air Quality</u>	<u>Invest Cat</u>	<u>Description</u>
10/19/2017	NS	BRDG REMO	Removal of the existing structure carrying SR 2003 (Gastown Road) over Cessna Run in Plumcreek Township, including realignment of a small portion of SR 2003 to form a 90 degree T intersection with PA 210, Armstrong County.

PROJECT FUNDING	FUND CODE	2017	2018	2019	2020	TOTAL
Utilities						
State	185		\$26,600.00			\$26,600.00
Construction						
State	581		\$1,909,700.0			\$1,909,700.00
			<b>\$1,936,300.00</b>			<b>\$1,936,300.00</b>

**2017 - 2020 Total Programmed Amount    \$1,936,300.00**

**Armstrong County PennDOT District 10**

<b>SR</b>	<b>Project Name</b>	<b>Project #</b>	<b>County - Municipality</b>	<b>Sponsor</b>	<b>Map #</b>
2027	Fagley Run Bridge #2	91794	Armstrong - South Bend (TWP)	PennDOT	14

<b>Est Let Date</b>	<b>Air Quality</b>	<b>Invest Cat</b>	<b>Description</b>
4/15/2019	EX	BRDG RECON	Replacement of the bridge carrying SR 2027 (Girty Road) over Fagley Run in South Bend Township, Armstrong County.

PROJECT FUNDING	FUND CODE	2017	2018	2019	2020	TOTAL
Final Design						
State	185	\$25,800.00				\$25,800.00
Utilities						
State	185	\$30,900.00				\$30,900.00
Right of Way						
State	185	\$10,300.00				\$10,300.00
Construction						
State	185		\$524,100.00			\$524,100.00
		<b>\$67,000.00</b>	<b>\$524,100.00</b>			<b>\$591,100.00</b>

**2017 - 2020 Total Programmed Amount    \$591,100.00**

**Armstrong County PennDOT District 10**

<u>SR</u>	<u>Project Name</u>	<u>Project #</u>	<u>County - Municipality</u>	<u>Sponsor</u>	<u>Map #</u>	
2036	Upper Mateer Bridge #3	23934	Armstrong - Parks (TWP)	PENNDOT	15	
<u>Est Let Date</u>	<u>Air Quality</u>	<u>Invest Cat</u>	<u>Description</u>			
10/19/2017	EX	BRDG RECON	Replacement of the existing structure carrying SR 2036 (Upper Mateer Road) over Carnahan Run in Parks Township, Armstrong County.			
<u>PROJECT FUNDING</u>	<u>FUND CODE</u>	<u>2017</u>	<u>2018</u>	<u>2019</u>	<u>2020</u>	<u>TOTAL</u>
Utilities						
	Federal	BOF		\$42,480.00		\$42,480.00
	State	185		\$10,620.00		\$10,620.00
Construction						
	State	581		\$1,273,100.0		\$1,273,100.00
			<b>\$1,326,200.00</b>			<b>\$1,326,200.00</b>
<b>2017 - 2020 Total Programmed Amount</b>						<b>\$1,326,200.00</b>

<u>SR</u>	<u>Project Name</u>	<u>Project #</u>	<u>County - Municipality</u>	<u>Sponsor</u>	<u>Map #</u>	
2050	Jackson Road Bridge	24147	Armstrong - Kiskiminetas (TWP)	PENNDOT	16	
<u>Est Let Date</u>	<u>Air Quality</u>	<u>Invest Cat</u>	<u>Description</u>			
10/19/2017	EX	BRDG RECON	Replacement of the existing structure carrying SR 2050 (Jackson Road) over Rattling Run in Kiskiminetas Township, Armstrong County.			
<u>PROJECT FUNDING</u>	<u>FUND CODE</u>	<u>2017</u>	<u>2018</u>	<u>2019</u>	<u>2020</u>	<u>TOTAL</u>
Utilities						
	Federal	BOF		\$93,360.00		\$93,360.00
	State	185		\$23,340.00		\$23,340.00
Construction						
	State	581		\$1,060,900.0		\$1,060,900.00
			<b>\$1,177,600.00</b>			<b>\$1,177,600.00</b>
<b>2017 - 2020 Total Programmed Amount</b>						<b>\$1,177,600.00</b>

**Armstrong County PennDOT District 10**

<u>SR</u>	<u>Project Name</u>	<u>Project #</u>	<u>County - Municipality</u>	<u>Sponsor</u>	<u>Map #</u>
2066	Stitts Run Bridge #1	83272	Armstrong - Parks (TWP)	PennDOT	17

<u>Est Let Date</u>	<u>Air Quality</u>	<u>Invest Cat</u>	<u>Description</u>
4/18/2024	EX	BRDG RECON	Replacement of the existing structure carrying SR 2066 (Dime Road) over Stitts Run in Parks Township, Armstrong County.

PROJECT FUNDING	FUND CODE	2017	2018	2019	2020	TOTAL
Final Design						
State	185	\$283,300.00				\$283,300.00
		<b>\$283,300.00</b>				<b>\$283,300.00</b>

**2017 - 2020 Total Programmed Amount    \$283,300.00**

<u>SR</u>	<u>Project Name</u>	<u>Project #</u>	<u>County - Municipality</u>	<u>Sponsor</u>	<u>Map #</u>
4003	Bradys Bend Bridge #16	77924	Armstrong - Bradys Bend (TWP)	PennDOT	18

<u>Est Let Date</u>	<u>Air Quality</u>	<u>Invest Cat</u>	<u>Description</u>
10/18/2018	EX	BRDG RECON	Replacement of the existing structure carrying SR 4003 (Seybertown Road) over Sugar Creek in Bradys Bend Township, Armstrong County.

PROJECT FUNDING	FUND CODE	2017	2018	2019	2020	TOTAL
Utilities						
State	185	\$30,900.00				\$30,900.00
Right of Way						
State	185	\$51,500.00				\$51,500.00
Construction						
State	581			\$2,185,500.0		\$2,185,500.00
		<b>\$82,400.00</b>		<b>\$2,185,500.00</b>		<b>\$2,267,900.00</b>

**2017 - 2020 Total Programmed Amount    \$2,267,900.00**



**Armstrong County PennDOT District 10**

<u>SR</u>	<u>Project Name</u>	<u>Project #</u>	<u>County - Municipality</u>	<u>Sponsor</u>	<u>Map #</u>
4035	Craigsville Bridge	24159	Armstrong - West Franklin (TWP)	PENNDOT	19

<u>Est Let Date</u>	<u>Air Quality</u>	<u>Invest Cat</u>	<u>Description</u>
4/18/2024	EX	BRDG RECON	Replacement of the existing structure carrying SR 4035 (Craigsville Road) over Buffalo Creek in West Franklin Township, Armstrong County.

PROJECT FUNDING	FUND CODE	2017	2018	2019	2020	TOTAL
Final Design						
State	185	\$309,000.00				\$309,000.00
		<b>\$309,000.00</b>				<b>\$309,000.00</b>
		<b>2017 - 2020 Total Programmed Amount</b>				<b>\$309,000.00</b>

**Armstrong County PennDOT District 10**

<b>SR</b>	<b>Project Name</b>	<b>Project #</b>	<b>County - Municipality</b>	<b>Sponsor</b>	<b>Map #</b>
7206	T-720 Hoosicks Bridge	95856	Armstrong - Cowanshannock (TWP)	Cowanshannock T	20

<b>Est Let Date</b>	<b>Air Quality</b>	<b>Invest Cat</b>	<b>Description</b>
12/1/2016	EX	BRDG RECON	Replacement of the existing structure carrying T-720 (Miller Road) over a tributary to Cowanshannock Creek in Cowanshannock Township, Armstrong County.

PROJECT FUNDING	FUND CODE	2017	2018	2019	2020	TOTAL
Utilities						
Federal	BOF	\$24,720.00				\$24,720.00
State	183	\$4,635.00				\$4,635.00
Local	Loc	\$1,545.00				\$1,545.00
Construction						
Federal	BOF	\$718,402.00	\$105,598.00			\$824,000.00
State	183	\$154,500.00				\$154,500.00
Local	Loc	\$51,500.00				\$51,500.00
		<b>\$955,302.00</b>	<b>\$105,598.00</b>			<b>\$1,060,900.00</b>
<b>2017 - 2020 Total Programmed Amount</b>						<b>\$1,060,900.00</b>

**Armstrong County PennDOT District 10**

<b>SR</b>	<b>Project Name</b>	<b>Project #</b>	<b>County - Municipality</b>	<b>Sponsor</b>	<b>Map #</b>
7207	T-763 West Hills Bridge	24211	Armstrong - East Franklin (TWP)	Armstrong County	21

<b>Est Let Date</b>	<b>Air Quality</b>	<b>Invest Cat</b>	<b>Description</b>
10/15/2019	EX	BRDG PRESV	Preservation of the existing structure carrying T-763 (Glade Drive) over US Route 422 in East Franklin Township, Armstrong County.

PROJECT FUNDING	FUND CODE	2017	2018	2019	2020	TOTAL
Preliminary Engineering						
Federal	BOF	\$247,200.00				\$247,200.00
State	183	\$46,350.00				\$46,350.00
Local	Loc	\$15,450.00				\$15,450.00
Final Design						
Federal	BOF		\$275,840.00			\$275,840.00
State	183		\$51,720.00			\$51,720.00
Local	Loc		\$17,240.00			\$17,240.00
Utilities						
Federal	BOF			\$26,240.00		\$26,240.00
State	183			\$4,920.00		\$4,920.00
Local	Loc			\$1,640.00		\$1,640.00
Right of Way						
Federal	BOF			\$26,240.00		\$26,240.00
State	183			\$4,920.00		\$4,920.00
Local	Loc			\$1,640.00		\$1,640.00
Construction						
Federal	BOF				\$1,350,640.00	\$1,350,640.00

**Armstrong County PennDOT District 10**

State	183			\$253,245.00	\$253,245.00
Local	Loc			\$84,415.00	\$84,415.00

---

		\$309,000.00	\$344,800.00	\$65,600.00	\$1,688,300.00	\$2,407,700.00
--	--	--------------	--------------	-------------	----------------	----------------

---

**2017 - 2020 Total Programmed Amount      \$2,407,700.00**

---

---