



# **2025-2028 Transportation Improvement Plan (TIP) for Southwestern Pennsylvania**

## **Appendix VI Highway Program Project List**

**Southwestern Pennsylvania Commission  
42 21st Street, Suite 101  
Pittsburgh, PA 15222  
[www.spcregion.org](http://www.spcregion.org)  
412-391-5590  
[comments@spcregion.org](mailto:comments@spcregion.org)**



# Interstate Projects for Southwestern Pennsylvania



**Allegheny**

**PennDOT Project Id:** 81931

**Project Administrator:** PennDOT

**Title:** I-79, Campbell's-Moon Run

**Improvement Type:** Restoration

**State Route:** 79

**Municipality:** Robinson (TWP)

**Air Quality Status:** Exempt from Regional Conformity Analysis

**Actual Construction Bid Date:** 12/14/2023

**Estimated Construction Bid Date:** 12/14/2023

**Location:** Located on I-79, Campbells Run to Moon Run, just past Crafton exit in Kennedy & Robinson Townships, Allegheny County

**Project Description:** Resurfacing, guiderail upgrades and new pavement markings on I-79 from Campbells Run to Moon Run and bridge preservation on I-79 over State Route 22, I-79 over Campbells Run Road and I-79 over State Route 60 in Kennedy and Robinson Townships, Allegheny County.

Project Costs(In Thousands)						
Fund	2025	2026	2027	2028	2029 - 2032	2033 - 2036
Federal:	\$10539	\$0	\$0	\$0	\$0	\$0
State:	\$0	\$0	\$0	\$0	\$0	\$0
Local/Other:	\$0	\$0	\$0	\$0	\$0	\$0
<b>Period Totals:</b>	<b>\$10,539</b>	<b>\$0</b>	<b>\$0</b>	<b>\$0</b>	<b>\$0</b>	<b>\$0</b>
<b>Total FFY 2025-2036 Cost</b>	<b>\$10,539</b>					

**PennDOT Project Id:** 81933

**Project Administrator:** PennDOT

**Title:** I-79, I-279 to SR 910

**Improvement Type:** Resurface

**State Route:** 79

**Municipality:** Franklin Park (BORO)

**Air Quality Status:** Exempt from Regional Conformity Analysis

**Actual Construction Bid Date:**

**Estimated Construction Bid Date:** 4/13/2028

**Location:** Located on I-79 from I-279 to SR 910 in Franklin Park Boro & Marshall Township, Allegheny County.

**Project Description:** Highway Reconstruction on I-79 from I-279 to SR 910 in Franklin Park Boro & Marshall Township, Allegheny County. Limits extend to Butler County Line for bridge work.

Project Costs(In Thousands)						
Fund	2025	2026	2027	2028	2029 - 2032	2033 - 2036
Federal:	\$0	\$0	\$36200	\$22000	\$20001	\$0
State:	\$2000	\$2652	\$11800	\$5778	\$2222	\$0
Local/Other:	\$0	\$0	\$0	\$0	\$0	\$0
<b>Period Totals:</b>	<b>\$2,000</b>	<b>\$2,652</b>	<b>\$48,000</b>	<b>\$27,778</b>	<b>\$22,223</b>	<b>\$0</b>
<b>Total FFY 2025-2036 Cost</b>	<b>\$102,653</b>					

**PennDOT Project Id:** 87754

**Project Administrator:** PennDOT

**Title:** I-376, Fort Pitt Br to Squirrel Hill-Br Pres & Pav

**Improvement Type:** Bridge Preservation Activities

**State Route:** 376

**Municipality:** Pittsburgh (CITY)

**Air Quality Status:** Exempt from Regional Conformity Analysis

**Actual Construction Bid Date:**

**Estimated Construction Bid Date:** 3/20/2031

**Location:** Located on I-376 from Fort Pitt Bridge to Squirrel Hill in the City of Pittsburgh, Allegheny County.

**Project Description:** Bridge preservation and paving on I-376 from Fort Pitt Bridge to Squirrel Hill in the City of Pittsburgh, Allegheny County.

Project Costs(In Thousands)						
Fund	2025	2026	2027	2028	2029 - 2032	2033 - 2036
Federal:	\$0	\$0	\$0	\$0	\$56000	\$89000
State:	\$0	\$0	\$0	\$6000	\$9250	\$0
Local/Other:	\$0	\$0	\$0	\$0	\$0	\$0
<b>Period Totals:</b>	<b>\$0</b>	<b>\$0</b>	<b>\$0</b>	<b>\$6,000</b>	<b>\$65,250</b>	<b>\$89,000</b>
<b>Total FFY 2025-2036 Cost</b>	<b>\$160,250</b>					

PennDOT Project Id: 87767

Project Administrator: PennDOT

Title: I-376, Edgewood to Churchill

Improvement Type: Restoration

State Route: 376

Municipality: Churchill (BORO)

Air Quality Status: Exempt from Regional Conformity Analysis

Actual Construction Bid Date:

Estimated Construction Bid Date: 8/21/2025

Location: Located on I-376 from Edgewood to Churchill in Edgewood, Churchill and Wilkinsburg Boroughs, Allegheny County

Project Description: Mill and overlay and bridge work on I-376 from Edgewood to Churchill in Edgewood, Churchill and Wilkinsburg Boroughs, Allegheny County.

Project Costs(In Thousands)						
Fund	2025	2026	2027	2028	2029 - 2032	2033 - 2036
Federal:	\$17500	\$20000	\$12500	\$0	\$0	\$0
State:	\$0	\$0	\$0	\$0	\$0	\$0
Local/Other:	\$0	\$0	\$0	\$0	\$0	\$0
	<b>2025</b>	<b>2026</b>	<b>2027</b>	<b>2028</b>	<b>2029 - 2032</b>	<b>2033 - 2036</b>
Period Totals:	\$17,500	\$20,000	\$12,500	\$0	\$0	\$0
<b>Total FFY 2025-2036 Cost</b>	<b>\$50,000</b>					

PennDOT Project Id: 87778

Project Administrator: PennDOT

Title: I-376, Churchill to Monroeville

Improvement Type: Resurface

State Route: 376

Municipality: Churchill (BORO)

Air Quality Status: Exempt from Regional Conformity Analysis

Actual Construction Bid Date: 12/14/2023

Estimated Construction Bid Date: 12/14/2023

Location: Located on SR 376 from Churchill interchange to Monroeville interchange in Wilkins Township, Penn Hills Township, Churchill Borough, and Monroeville Borough, Allegheny County

Project Description: Mill and overlay with several bridge rehab/preservations on SR 376 from Churchill interchange to Monroeville interchange in Wilkins Township, Penn Hills Township, Churchill Borough, and Monroeville Borough, Allegheny County.

Project Costs(In Thousands)						
Fund	2025	2026	2027	2028	2029 - 2032	2033 - 2036
Federal:	\$25000	\$28200	\$0	\$0	\$0	\$0
State:	\$0	\$0	\$0	\$0	\$0	\$0
Local/Other:	\$0	\$0	\$0	\$0	\$0	\$0
	<b>2025</b>	<b>2026</b>	<b>2027</b>	<b>2028</b>	<b>2029 - 2032</b>	<b>2033 - 2036</b>
Period Totals:	\$25,000	\$28,200	\$0	\$0	\$0	\$0
<b>Total FFY 2025-2036 Cost</b>	<b>\$53,200</b>					

PennDOT Project Id: 97027

Project Administrator: PennDOT

Title: I-376/Carnegie Interchange

Improvement Type: Interchange Improvement

State Route: 376

Municipality: Carnegie (BORO)

Air Quality Status: Exempt from Regional Conformity Analysis

Actual Construction Bid Date:

Estimated Construction Bid Date: 3/14/2030

Location: Located on I-376 Carnegie Interchange including SR 50 and SR 3099 in Scott, Carnegie and Greentree Borough, Allegheny County.

Project Description: Interchange improvements and structure improvement on I-376 Carnegie Interchange including SR 50 and SR 3099 in Scott, Carnegie and Greentree Borough, Allegheny County.

Project Costs(In Thousands)						
Fund	2025	2026	2027	2028	2029 - 2032	2033 - 2036
Federal:	\$0	\$0	\$0	\$0	\$81000	\$27000
State:	\$1061	\$0	\$0	\$0	\$9000	\$3000
Local/Other:	\$0	\$0	\$0	\$0	\$0	\$0
	<b>2025</b>	<b>2026</b>	<b>2027</b>	<b>2028</b>	<b>2029 - 2032</b>	<b>2033 - 2036</b>
Period Totals:	\$1,061	\$0	\$0	\$0	\$90,000	\$30,000
<b>Total FFY 2025-2036 Cost</b>	<b>\$121,061</b>					

PennDOT Project Id: 97029

Project Administrator: PennDOT

Title: I-376/Greentree Interchange

Improvement Type: Interchange Improvement

State Route: 376

Municipality: Greentree (BORO)

Air Quality Status: Exempt from Regional Conformity Analysis

Actual Construction Bid Date:

Estimated Construction Bid Date: 1/18/2029

Location: Located on I-376 (Greentree Interchange) in the City of Pittsburgh and Greentree Borough, Allegheny County. This project includes SR 121, 3101 and 8035

Project Description: Interchange improvements on I-376 (Greentree Interchange) in the City of Pittsburgh and Greentree Borough, Allegheny County. This project includes SR 121, 3101 and 8035

Project Costs(In Thousands)						
Fund	2025	2026	2027	2028	2029 - 2032	2033 - 2036
Federal:	\$0	\$0	\$0	\$0	\$77600	\$20000
State:	\$1061	\$0	\$0	\$0	\$0	\$0
Local/Other:	\$0	\$0	\$0	\$0	\$0	\$0
Period Totals:	\$1,061	\$0	\$0	\$0	\$77,600	\$20,000
<b>Total FFY 2025-2036 Cost</b>	<b>\$98,661</b>					

PennDOT Project Id: 99874

Project Administrator: PennDOT

Title: Squirrel Hill Interchange

Improvement Type: Interchange Improvement

State Route: 376

Municipality: Pittsburgh (CITY)

Air Quality Status: Exempt from Regional Conformity Analysis

Actual Construction Bid Date:

Estimated Construction Bid Date: 10/21/2027

Location: Located on I-376 at the Squirrel Hill Interchange west of the Squirrel Hill Tunnel in the City of Pittsburgh, Allegheny County

Project Description: Interchange improvement on I-376 at the Squirrel Hill Interchange west of the Squirrel Hill Tunnel in the City of Pittsburgh, Allegheny County

Project Costs(In Thousands)						
Fund	2025	2026	2027	2028	2029 - 2032	2033 - 2036
Federal:	\$0	\$0	\$0	\$30000	\$60000	\$0
State:	\$6500	\$5000	\$0	\$0	\$0	\$0
Local/Other:	\$0	\$0	\$0	\$0	\$0	\$0
Period Totals:	\$6,500	\$5,000	\$0	\$30,000	\$60,000	\$0
<b>Total FFY 2025-2036 Cost</b>	<b>\$101,500</b>					

PennDOT Project Id: 105438

Project Administrator: PennDOT

Title: I-376, Commercial Street Bridge

Improvement Type: Bridge Replacement

State Route: 376

Municipality: Pittsburgh (CITY)

Air Quality Status: Exempt from Regional Conformity Analysis

Actual Construction Bid Date:

Estimated Construction Bid Date: 4/11/2024

Location: Commercial Street Bridge proper between the Squirrel Hill Tunnel and the Braddock Avenue Interchange

Project Description: Replacement of the I-376 Commercial Street Bridge along the Parkway East within the City of Pittsburgh, Allegheny County

Project Costs(In Thousands)						
Fund	2025	2026	2027	2028	2029 - 2032	2033 - 2036
Federal:	\$20919	\$5000	\$0	\$0	\$0	\$0
State:	\$0	\$0	\$0	\$0	\$0	\$0
Local/Other:	\$0	\$0	\$0	\$0	\$0	\$0
Period Totals:	\$20,919	\$5,000	\$0	\$0	\$0	\$0
<b>Total FFY 2025-2036 Cost</b>	<b>\$25,919</b>					

PennDOT Project Id: 109270

Project Administrator: PennDOT

Title: Fort Duquesne Bridge Rehab & Preservation

Improvement Type: Bridge Preservation Activities

State Route: 279

Municipality: Pittsburgh (CITY)

Air Quality Status: Exempt from Regional Conformity Analysis

Actual Construction Bid Date:

Estimated Construction Bid Date: 4/6/2028

Location: Located on Ft. Duquesne Bridge including North and South approach ramps of Bridge, City of Pittsburgh, Allegheny County.

Project Description: Bridge Rehabilitation/Preservation on Ft. Duquesne Bridge including North and South approach ramps of Bridge, City of Pittsburgh, Allegheny County.

Project Costs(In Thousands)						
Fund	2025	2026	2027	2028	2029 - 2032	2033 - 2036
Federal:	\$14400	\$0	\$0	\$0	\$0	\$60000
State:	\$1600	\$0	\$4000	\$0	\$0	\$0
Local/Other:	\$0	\$0	\$0	\$0	\$0	\$0
	2025	2026	2027	2028	2029 - 2032	2033 - 2036
Period Totals:	\$16,000	\$0	\$4,000	\$0	\$0	\$60,000
<b>Total FFY 2025-2036 Cost</b>	<b>\$80,000</b>					

PennDOT Project Id: 112249

Project Administrator: PennDOT

Title: I-376, Bath Tub Flooding

Improvement Type: Drainage Improvement

State Route: 376

Municipality: Pittsburgh (CITY)

Air Quality Status: Exempt from Regional Conformity Analysis

Actual Construction Bid Date:

Estimated Construction Bid Date: 6/15/2026

Location: Located on I-376 Westbound, from Fort Pitt Bridge to about 600 feet before 10th Street Bridge overpass in the City of Pittsburgh, Allegheny County

Project Description: Safety improvement/stormwater management on I-376 Westbound, from Fort Pitt Bridge to about 600 feet before 10th Street Bridge overpass in the City of Pittsburgh, Allegheny County.

Project Costs(In Thousands)						
Fund	2025	2026	2027	2028	2029 - 2032	2033 - 2036
Federal:	\$0	\$0	\$0	\$0	\$0	\$0
State:	\$3213	\$0	\$0	\$0	\$0	\$0
Local/Other:	\$0	\$0	\$0	\$0	\$0	\$0
	2025	2026	2027	2028	2029 - 2032	2033 - 2036
Period Totals:	\$3,213	\$0	\$0	\$0	\$0	\$0
<b>Total FFY 2025-2036 Cost</b>	<b>\$3,213</b>					

PennDOT Project Id: 113362

Project Administrator: PennDOT

Title: Frazier Street Bridge

Improvement Type: Bridge Improvement

State Route: 376

Municipality: Pittsburgh (CITY)

Air Quality Status: Exempt from Regional Conformity Analysis

Actual Construction Bid Date:

Estimated Construction Bid Date: 3/15/2028

Location: Located on I-376, over CSX RR, Swineburn Road and Frazier Street in the City of Pittsburgh, Allegheny County

Project Description: Bridge improvement on I-376, over CSX RR, Swinburne Road and Frazier Street in the City of Pittsburgh, Allegheny County

Project Costs(In Thousands)						
Fund	2025	2026	2027	2028	2029 - 2032	2033 - 2036
Federal:	\$0	\$0	\$0	\$0	\$0	\$0
State:	\$4500	\$6500	\$0	\$25000	\$48000	\$62000
Local/Other:	\$0	\$0	\$0	\$0	\$0	\$0
	2025	2026	2027	2028	2029 - 2032	2033 - 2036
Period Totals:	\$4,500	\$6,500	\$0	\$25,000	\$48,000	\$62,000
<b>Total FFY 2025-2036 Cost</b>	<b>\$146,000</b>					

**PennDOT Project Id:** 119746

**Project Administrator:** PennDOT

**Title:** ITS Maintenance 2023 (NHPP/PROTECT)

**Improvement Type:** Traffic Control Center

**State Route:** 376

**Municipality:** Pittsburgh (CITY)

**Air Quality Status:** Exempt from Regional Conformity Analysis

**Actual Construction Bid Date:** 8/24/2023

**Estimated Construction Bid Date:** 8/24/2023

**Location:** flooding monitoring system for 'bathtub area' on I376, Parkway in the City of Pittsburgh; also maintenance of ITS devices within the western region of Pennsylvania including District 11, District 1, District 10 and District 12

**Project Description:** This work is the maintenance if intelligent transportation system (ITS) devices within the western region of Pennsylvania including District 11, District 1, District 10 and District 12 flooding monitoring system for 'bathtub area' on I376, Parkway in the City of Pittsburgh; also maintenance of ITS devices within the western region of Pennsylvania including District 11, District 1, District 10 and District 12

Project Costs(In Thousands)						
Fund	2025	2026	2027	2028	2029 - 2032	2033 - 2036
Federal:	\$250	\$0	\$0	\$0	\$0	\$0
State:	\$0	\$0	\$0	\$0	\$0	\$0
Local/Other:	\$0	\$0	\$0	\$0	\$0	\$0
<b>Period Totals:</b>	<b>2025</b>	<b>2026</b>	<b>2027</b>	<b>2028</b>	<b>2029 - 2032</b>	<b>2033 - 2036</b>
	\$250	\$0	\$0	\$0	\$0	\$0
<b>Total FFY 2025-2036 Cost</b>	<b>\$250</b>					

**PennDOT Project Id:** 120096

**Project Administrator:** PennDOT

**Title:** I-376, Fort Pitt Bridge to Squirrel Hill Barrier

**Improvement Type:** Median Barrier

**State Route:** 376

**Municipality:** Pittsburgh (CITY)

**Air Quality Status:** Exempt from Regional Conformity Analysis

**Actual Construction Bid Date:**

**Estimated Construction Bid Date:** 6/10/2027

**Location:** Located on I-376, from the Fort Pitt Bridge to Squirrel Hill in the City of Pittsburgh, Allegheny County.

**Project Description:** Median barrier work on I-376 from Fort Pitt Bridge to Squirrel Hill in the City of Pittsburgh, Allegheny County.

Project Costs(In Thousands)						
Fund	2025	2026	2027	2028	2029 - 2032	2033 - 2036
Federal:	\$0	\$0	\$0	\$0	\$0	\$0
State:	\$0	\$2122	\$2731	\$23636	\$0	\$0
Local/Other:	\$0	\$0	\$0	\$0	\$0	\$0
<b>Period Totals:</b>	<b>2025</b>	<b>2026</b>	<b>2027</b>	<b>2028</b>	<b>2029 - 2032</b>	<b>2033 - 2036</b>
	\$0	\$2,122	\$2,731	\$23,636	\$0	\$0
<b>Total FFY 2025-2036 Cost</b>	<b>\$28,489</b>					

**PennDOT Project Id:** 121172

**Project Administrator:** PennDOT

**Title:** I-376/Banksville Interchange

**Improvement Type:** Interchange Improvement

**State Route:** 376

**Municipality:** Pittsburgh (CITY)

**Air Quality Status:** Significant: Included in regional conformity analysis

**Actual Construction Bid Date:**

**Estimated Construction Bid Date:** 12/11/2025

**Location:** Located on I-376 from the Parkway Center Interchange (SR 8091) to the Fort Pitt Tunnel in the City of Pittsburgh, Allegheny County. Includes US 19 (Banksville Road), US 19/PA 51 at Woodville ramps and Banksville Interchange Ramps (SR 8075).

**Project Description:** Interchange improvement on I-376 from the Parkway Center Interchange (SR 8091) to the Fort Pitt Tunnel in the City of Pittsburgh, Allegheny County. Includes US 19 (Banksville Road), PA 51 ramps and Banksville Interchange ramps (SR 8075).

Project Costs(In Thousands)						
Fund	2025	2026	2027	2028	2029 - 2032	2033 - 2036
Federal:	\$0	\$16200	\$13500	\$0	\$0	\$0
State:	\$0	\$1800	\$1500	\$0	\$0	\$0
Local/Other:	\$0	\$0	\$0	\$0	\$0	\$0
<b>Period Totals:</b>	<b>2025</b>	<b>2026</b>	<b>2027</b>	<b>2028</b>	<b>2029 - 2032</b>	<b>2033 - 2036</b>
	\$0	\$18,000	\$15,000	\$0	\$0	\$0
<b>Total FFY 2025-2036 Cost</b>	<b>\$33,000</b>					

**Butler**

**PennDOT Project Id:** 106274

**Project Administrator:** PennDOT

**Title:** I-79 Southern Section Reconstruction

**Improvement Type:** Reconstruct

**State Route:** 79

**Municipality:** Cranberry (TWP)

**Air Quality Status:** Significant: Included in regional conformity analysis

**Actual Construction Bid Date:**

**Estimated Construction Bid Date:** 10/1/2026

**Location:** Along Interstate 79 in both travel directions, within Jackson and Cranberry Townships, from the Allegheny/Butler County line north to the Jackson/Lancaster Township line.

**Project Description:** Reconstruction, widening and addition of a third lane (portion of project only) from the Allegheny/Butler County line to the Jackson/Lancaster Township line which includes removal of bituminous and concrete surface, widening, addition of a third lane, sub grade, subbase, concrete pavement restoration, drainage, and guiderail upgrades along Interstate 79 northbound and southbound in Jackson and Cranberry Townships, Butler County. The third lane addition in both travel directions will only be from the Allegheny/Butler County line to the SR 528 Interchange.

Project Costs(In Thousands)							
Fund	2025	2026	2027	2028	2029 - 2032	2033 - 2036	
<b>Federal:</b>	\$0	\$4000	\$51628	\$40000	\$105917	\$0	
<b>State:</b>	\$4502	\$4898	\$2057	\$0	\$0	\$0	
<b>Local/Other:</b>	\$0	\$0	\$0	\$0	\$0	\$0	
	<b>2025</b>	<b>2026</b>	<b>2027</b>	<b>2028</b>	<b>2029 - 2032</b>	<b>2033 - 2036</b>	
<b>Period Totals:</b>	\$4,502	\$8,898	\$53,685	\$40,000	\$105,917	\$0	
<b>Total FFY 2025-2036 Cost</b>	<b>\$213,002</b>						

**PennDOT Project Id:** 120118

**Project Administrator:** PennDOT

**Title:** I-79 Cranberry South Concrete Repairs

**Improvement Type:** Pavement Preservation

**State Route:** 79

**Municipality:** Cranberry (TWP)

**Air Quality Status:** Exempt from Regional Conformity Analysis

**Actual Construction Bid Date:**

**Estimated Construction Bid Date:** 3/13/2025

**Location:** Interstate 79 Northbound and Southbound from the Allegheny County Line north to near Boundary Road, Cranberry Township, Butler County.

**Project Description:** Resurfacing, milling, leveling and paving, full-depth concrete patching and minor drainage and guiderail improvements along Interstate 79 Northbound and Southbound from the Allegheny County Line north to near Boundary Road, Cranberry Township, Butler County.

Project Costs(In Thousands)							
Fund	2025	2026	2027	2028	2029 - 2032	2033 - 2036	
<b>Federal:</b>	\$3600	\$0	\$0	\$0	\$0	\$0	
<b>State:</b>	\$400	\$0	\$0	\$0	\$0	\$0	
<b>Local/Other:</b>	\$0	\$0	\$0	\$0	\$0	\$0	
	<b>2025</b>	<b>2026</b>	<b>2027</b>	<b>2028</b>	<b>2029 - 2032</b>	<b>2033 - 2036</b>	
<b>Period Totals:</b>	\$4,000	\$0	\$0	\$0	\$0	\$0	
<b>Total FFY 2025-2036 Cost</b>	<b>\$4,000</b>						

**Greene**

**PennDOT Project Id:** 91553

**Project Administrator:** PennDOT

**Title:** I-79: Waynesburg to Ruff Creek

**Improvement Type:** Resurface

**State Route:** 79

**Municipality:** Franklin (TWP)

**Air Quality Status:** Exempt from Regional Conformity Analysis

**Actual Construction Bid Date:**

**Estimated Construction Bid Date:**

**Location:** I-70 Waynesburg Interchange to Ruff Creek Interchange Washington and Franklin Townships, Greene County

**Project Description:** This project is for the concrete rehab of Interstate 79 from PA 21 Interchange to Ruff Creek Interchange in Washington and Franklin Townships, Greene County.

Project Costs(In Thousands)							
Fund	2025	2026	2027	2028	2029 - 2032	2033 - 2036	
<b>Federal:</b>	\$2500	\$18000	\$5300	\$0	\$0	\$0	
<b>State:</b>	\$500	\$0	\$0	\$0	\$0	\$0	
<b>Local/Other:</b>	\$0	\$0	\$0	\$0	\$0	\$0	
	<b>2025</b>	<b>2026</b>	<b>2027</b>	<b>2028</b>	<b>2029 - 2032</b>	<b>2033 - 2036</b>	
<b>Period Totals:</b>	\$3,000	\$18,000	\$5,300	\$0	\$0	\$0	
<b>Total FFY 2025-2036 Cost</b>	<b>\$26,300</b>						



Washington

PennDOT Project Id: 75945

Project Administrator: PennDOT

Title: I-70 over SR 3009 Reconstruction & Realignment

Improvement Type: Reconstruct

State Route: 70

Municipality: Donegal (TWP)

Air Quality Status: Exempt from Regional Conformity Analysis

Actual Construction Bid Date:

Estimated Construction Bid Date: 10/19/2028

Location: Interstate 70 segment 0040/0000 to 0100/000  
and 0041/0000 to 0101/000 Washington County

Project Description: This project is the replacement of the structures carrying I-70 over SR 3009 (Sunset Beach Road) and full depth reconstruction and realignment of the Interstate located in Buffalo and Donegal Township, Washington County.

Project Costs(In Thousands)						
Fund	2025	2026	2027	2028	2029 - 2032	2033 - 2036
Federal:	\$0	\$0	\$0	\$0	\$0	\$0
State:	\$0	\$0	\$5796	\$0	\$119335	\$19000
Local/Other:	\$0	\$0	\$0	\$0	\$0	\$0
	<b>2025</b>	<b>2026</b>	<b>2027</b>	<b>2028</b>	<b>2029 - 2032</b>	<b>2033 - 2036</b>
Period Totals:	\$0	\$0	\$5,796	\$0	\$119,335	\$19,000
<b>Total FFY 2025-2036 Cost</b>	<b>\$144,131</b>					

PennDOT Project Id: 75981

Project Administrator: PennDOT

Title: I-70: Bentleyville to PA 519

Improvement Type: Restoration

State Route: 70

Municipality: Somerset (TWP)

Air Quality Status: Exempt from Regional Conformity Analysis

Actual Construction Bid Date:

Estimated Construction Bid Date: 3/20/2025

Location: I-70 from Bentleyville Interchange project limits to PA 519 Interchange

Project Description: This project is for the preservation of Interstate 70 from the Bentleyville Interchange to the PA 519 Interchange in Somerset Township, Washington County.

Project Costs(In Thousands)						
Fund	2025	2026	2027	2028	2029 - 2032	2033 - 2036
Federal:	\$13500	\$10000	\$0	\$0	\$0	\$0
State:	\$0	\$0	\$0	\$0	\$0	\$0
Local/Other:	\$0	\$0	\$0	\$0	\$0	\$0
	<b>2025</b>	<b>2026</b>	<b>2027</b>	<b>2028</b>	<b>2029 - 2032</b>	<b>2033 - 2036</b>
Period Totals:	\$13,500	\$10,000	\$0	\$0	\$0	\$0
<b>Total FFY 2025-2036 Cost</b>	<b>\$23,500</b>					

PennDOT Project Id: 106919

Project Administrator: PennDOT

Title: I70: Belle Vernon Bridge to Bentleyville

Improvement Type: Reconstruct

State Route: 70

Municipality: Fallowfield (TWP)

Air Quality Status: Exempt from Regional Conformity Analysis

Actual Construction Bid Date:

Estimated Construction Bid Date: 10/19/2028

Location: SR 0070: 0340/0000 to 0374/2632  
0381/0000 to 0401/1571

Project Description: This project is the reconstruction of Interstate 70 from the Belle Vernon Bridge to Bentleyville in Twilight and Speers Boroughs, and Fallowfield Township Washington County.

Project Costs(In Thousands)						
Fund	2025	2026	2027	2028	2029 - 2032	2033 - 2036
Federal:	\$2700	\$2700	\$0	\$0	\$137216	\$65284
State:	\$300	\$4352	\$7530	\$3478	\$15246	\$7254
Local/Other:	\$0	\$0	\$0	\$0	\$0	\$0
	<b>2025</b>	<b>2026</b>	<b>2027</b>	<b>2028</b>	<b>2029 - 2032</b>	<b>2033 - 2036</b>
Period Totals:	\$3,000	\$7,052	\$7,530	\$3,478	\$152,462	\$72,538
<b>Total FFY 2025-2036 Cost</b>	<b>\$246,060</b>					

Westmoreland

**PennDOT Project Id:** 88508

**Project Administrator:** PennDOT

**Title:** I-70 Arnold City Interch

**Improvement Type:** Interchange Improvement

**State Route:** 70

**Municipality:** Rostraver (TWP)

**Air Quality Status:** Exempt from Regional Conformity Analysis

**Actual Construction Bid Date:**

**Estimated Construction Bid Date:** 6/13/2024

**Location:** I-70, MP 43.0 to Arnold City Interchange, in Rostraver Township, Westmoreland County.

**Project Description:** This project is the reconstruction of the Arnold City Interchange (including the overpass bridge and acceleration/deceleration ramps) on I-70 located in Rostraver Township, Westmoreland County.

Project Costs(In Thousands)						
Fund	2025	2026	2027	2028	2029 - 2032	2033 - 2036
<b>Federal:</b>	\$20000	\$20000	\$12420	\$0	\$0	\$0
<b>State:</b>	\$0	\$0	\$0	\$0	\$0	\$0
<b>Local/Other:</b>	\$0	\$0	\$0	\$0	\$0	\$0
<b>Period Totals:</b>	<b>2025</b>	<b>2026</b>	<b>2027</b>	<b>2028</b>	<b>2029 - 2032</b>	<b>2033 - 2036</b>
	\$20,000	\$20,000	\$12,420	\$0	\$0	\$0
<b>Total FFY 2025-2036 Cost</b>	<b>\$52,420</b>					

# Allegheny County



**2025-2028 TIP  
Allegheny County PennDOT District 11**

<u>Map No</u>	<u>Project</u>	<u>State Route</u>	<u>Project Title</u>	<u>Municipality</u>	<u>Project Sponsor</u>	<u>Investment Category</u>	<u>Programmed Amount (\$)</u>
	120905		Microtransit Pilot Project	Tarentum	Pittsburgh	Transit	\$4,586,365
	118579		AWPM 2025		PennDOT	Safety	\$500,000
	117275		PRT Transit Access Improvement		Pittsburgh	Transit	\$3,600,000
	117270		PPC- Marine & Landside Equip Re-		Port of Pittsburgh	Intermodal	\$6,000,000
	114294		City of Pittsburgh Bus Shelters/Mobility	Pittsburgh	City of Pittsburgh	Transit	\$3,280,000
	114242		Guiderail Upgrades		PennDOT	Safety	\$800,262
	113514		D11 Traffic Signal Intersection Projects	Harrison	PennDOT	Safety	\$961,000
	113343		2025 ADA Curb Ramp Project		PennDOT	Ped/Bike	\$2,200,000
	113342		2024 ADA Curb Ramp Project	Penn Hills	PennDOT	Ped/Bike	\$2,000,000
	112950		Bridge Wash 2025		PennDOT	Bridge Preservation	\$2,000,000
	109691		Smart PGH (ATCMTD) - Phase 3	Pittsburgh	City of Pittsburgh	Efficiency / Operations	\$17,600,000
	121377		POHC LED Upgrades		POHC	Safety	\$95,000
	118580		AWPM 2026		PennDOT	Safety	\$600,000
	106080		Smart Transportation/TAP Admin		SPC	Ped/Bike	\$1,400,000
	107435		Traffic Services Support	Pittsburgh	PennDOT	Safety	\$1,050,000
	120892		Mobility Justice in Micromobility -	Pittsburgh	City of Pittsburgh	Ped/Bike	\$3,560,000
	87777		Allegheny Co Loc Br Pres.		Allegheny County	Bridge Preservation	\$5,000,000
	84078		SPC CMAQ Line Item		PennDOT	Safety	\$1,302,210
	82754		SPC Region TAU Line Item		PennDOT	Ped/Bike	\$15,225,000
	77273		PRT Bus Procurement		Pittsburgh	Transit	\$24,688,000
	76458		Bridge - Allegheny County		PennDOT	Bridge Rehab/Replacement	\$26,345,187
	76430		SPC Reg. Safety Line Item		PennDOT	Safety	\$47,973,000
	75669		Slide Line Item		PennDOT	Slide Correction	\$3,600,000
	75341		Betterment Reserve Allegheny		PennDOT	Roadway Preservation	\$24,521,833
	94698		SPC Smart Tr. Initiative		SPC	Multimodal	\$11,000,000
	69839		Alleg. Co Local Br. (S/L)	Pittsburgh	Allegheny County	Bridge Rehab/Replacement	\$6,000,000
	68252		Pittsburgh City BPRSF Line Item	Pittsburgh	City of Pittsburgh	Bridge Preservation	\$4,500,000
	106593		SPC - Traffic Signal 5		SPC	Efficiency / Operations	\$5,000,000
	118781		Utilities Inspection		PennDOT	Other	\$300,000
	118971		Bridge Wash 2026		PennDOT	Bridge Preservation	\$2,000,000
	119281		SPC Regional CRP/CRPU Line Item		PennDOT	Efficiency / Operations	\$12,505,400
	120212		Consultant Services, Local Project		PennDOT	Other	\$1,000,000
	120128		2026 ADA Curb Ramps Project		PennDOT	Ped/Bike	\$2,200,000
1	27144	7301	28th Street Bridge	Pittsburgh	City of Pittsburgh	Bridge Rehab/Replacement	\$10,000,000
2	27219	3041	Campbell's Run Road	Robinson	Allegheny County	Roadway Reconstruction	\$41,070,001
3	27316	7113	AL Local BPRS Group 2	Penn Hills	Allegheny County	Bridge Preservation	\$6,500,000
4	27322	7104	Days Run Bridge No. 3 (DY03)	East Deer	Allegheny County	Bridge Rehab/Replacement	\$2,550,000
5	27445	22	22/30 over the Parkway West	Robinson	PennDOT	Bridge Rehab/Replacement	\$43,502,250
6	27491		Beck's Run Road	Pittsburgh	Allegheny County	Roadway Reconstruction	\$2,170,000
7	27493		Smithfield St Reconstruct, Ph 1	Pittsburgh	City of Pittsburgh	Roadway Reconstruction	\$7,000,000

**2025-2028 TIP  
Allegheny County PennDOT District 11**

<u>Map No</u>	<u>Project</u>	<u>State Route</u>	<u>Project Title</u>	<u>Municipality</u>	<u>Project Sponsor</u>	<u>Investment Category</u>	<u>Programmed Amount (\$)</u>
8	27513	7116	Thompson Rn Rd Br TN02	Ross	Allegheny County	Bridge Rehab/Replacement	\$500,000
9	27514	7116	Thompson Rn Rd Br (TN03)	Ross	Allegheny County	Bridge Rehab/Replacement	\$500,000
10	27573	7445	Grant Avenue Bridge ov Girty's Run	Millvale	Millvale Borough	Bridge Rehab/Replacement	\$2,200,000
11	27747	7301	Swinburne Bridge	Pittsburgh	City of Pittsburgh	Bridge Rehab/Replacement	\$12,300,000
12	27751	7445	Lincoln Ave Bridge 13	Millvale	Millvale Borough	Bridge Rehab/Replacement	\$2,200,000
13	27806		Corliss Tunnel	Pittsburgh	City of Pittsburgh	Bridge Rehab/Replacement	\$1,000,000
14	28025	2040	2040/Ceco Dr to Brownsville Rd	Pleasant Hills	PennDOT	Roadway Preservation	\$2,500,000
15	28044	7304	Versailles Avenue Viaduct	Mckeesport	City of McKeesport	Bridge Rehab/Replacement	\$14,200,000
16	28250	7118	WB11 Wible Run #11	Shaler	Allegheny County	Bridge Rehab/Replacement	\$825,000
17	28273	7414	ML01 McLaughlin Run #1	Bridgeville	Allegheny County	Bridge Rehab/Replacement	\$825,000
18	28309	65	SR 65 Ramps & SR 279 Ft. Duq	Pittsburgh	PennDOT	Bridge Preservation	\$10,000,000
19	28323	7435	Trumbull Drive Bridge	Greentree	Greentree Boro	Bridge Rehab/Replacement	\$4,600,000
20	28426	7420	AL Local BPRS Group 5	Coraopolis	Allegheny County	Bridge Preservation	\$12,500,000
21	56960	7456	Rankin Bridge	Rankin	Allegheny County	Bridge Preservation	\$1,000,000
22	57066	7104	Crawford Run Bridge (CE02)	East Deer	Allegheny County	Bridge Rehab/Replacement	\$825,000
23	63306	366	Tarentum Bridge Ramps A, B, C & D	Tarentum	PennDOT	Bridge Preservation	\$7,400,000
24	63330	978	Bateman Road Bridge	North Fayette	PennDOT	Bridge Rehab/Replacement	\$625,000
25	63558	3004	McLaughlin Run Rd #2	Bridgeville	PennDOT	Bridge Rehab/Replacement	\$1,900,000
26	63583	2114	McKeesport Duquesne Bridge	Duquesne	PennDOT	Bridge Preservation	\$35,500,000
27	74255	28	PA 28 over Yutes Run	Springdale	PennDOT	Bridge Preservation	\$1,800,000
28	74319	2010	Lovedale Rd Br/Wylie Rn	Elizabeth	PennDOT	Safety	\$4,000,000
29	78152	3070	Ewing Road over Meek Run	Moon	PennDOT	Bridge Rehab/Replacement	\$1,300,000
30	78231	2070	Indiana Drive Culvert	Penn Hills	PennDOT	Bridge Rehab/Replacement	\$2,030,000
31	78234	3001	Millers Run Road ov Branch of Millers Run	South Fayette	PennDOT	Bridge Rehab/Replacement	\$2,600,000
32	78441	837	Eighth Ave ov Homestead Run	Munhall	PennDOT	Bridge Preservation	\$3,000,000
33	79448	65	PA 65, Ohio River Boulevard	Pittsburgh	PennDOT	Roadway Preservation	\$6,061,000
34	79894	7203	MC07 McClarens Run #7	Findlay	Allegheny County	Bridge Rehab/Replacement	\$1,700,000
35	81700	19	SR 19, Gilkeson-McFarland	Mt Lebanon	PennDOT	Roadway Preservation	\$7,815,000

**2025-2028 TIP  
Allegheny County PennDOT District 11**

<u>Map No</u>	<u>Project</u>	<u>State Route</u>	<u>Project Title</u>	<u>Municipality</u>	<u>Project Sponsor</u>	<u>Investment Category</u>	<u>Programmed Amount (\$)</u>
36	81708	7103	Flaugherty Run Bridge #7 (FU07)	Crescent	Allegheny County	Bridge Rehab/Replacement	\$665,000
37	81711	7216	Pine Creek Bridge #9 (PN09)	Pine	Allegheny County	Bridge Rehab/Replacement	\$665,000
38	81714	7405	Spruce Run Bridge #4 (XP04)	Ben Avon	Allegheny County	Bridge Rehab/Replacement	\$1,600,000
39	81780	3009	SR 3009/Baptist Rd, Hamilton to Brownsville	Whitehall	PennDOT	Roadway Reconstruction	\$3,500,000
40	83136		Penn Ave Reconstruction, Ph 2	Pittsburgh	City of Pittsburgh	Roadway Reconstruction	\$8,680,000
41	83137	7301	South Negley Ave. Bridge	Pittsburgh	City of Pittsburgh	Bridge Rehab/Replacement	\$6,450,000
42	88398	7415	CM03 - Campbells Run No. 3	Carnegie	Allegheny County	Bridge Rehab/Replacement	\$5,325,000
43	88414	7123	PA03 - Painters Run No. 3	Upper St Clair	Allegheny County	Bridge Rehab/Replacement	\$4,050,000
44	89077	2058	Verona Road Bridge	Penn Hills	PennDOT	Bridge Rehab/Replacement	\$1,200,000
45	89155	4011	Rochester Road Culvert	Ross	PennDOT	Bridge Rehab/Replacement	\$1,250,000
46	91796	2046	Streets Run Road Flood Control	West Mifflin	PennDOT	Study	\$6,350,000
47	93371	7479	Patton St Bridge (TL13)	Wilmerding	Allegheny County	Bridge Rehab/Replacement	\$15,450,000
48	93394	7301	AL Local BPRS Group 4	Pittsburgh	Allegheny County	Bridge Preservation	\$8,800,000
49	93915	7456	Talbot Ave Ramp Bridge	Rankin	Allegheny County	Bridge Rehab/Replacement	\$3,868,750
50	94645	3069	West Liberty Avenue	Dormont	PennDOT	Roadway Preservation	\$7,200,000
51	94651	376	I-376/Parkway East A.T.M	Pittsburgh	PennDOT	Safety	\$12,597,480
52	97028	376	I-376/Banksville Interchange	Pittsburgh	PennDOT	Safety	\$8,002,928
53	98125	885	Bates Street Improvement	Pittsburgh	PennDOT	New Capacity	\$2,500,000
54	100623	286	Golden Mile Highway over Abers Creek	Plum	PennDOT	Bridge Preservation	\$300,000
55	100624	366	Tarentum Bridge Over Allegheny River	Tarentum	PennDOT	Bridge Rehab/Replacement	\$20,376,000
56	100637	978	Clinton Rd ov NB Robinson	North Fayette	PennDOT	Bridge Rehab/Replacement	\$625,000
57	100654	1033	Howes Run Road ov McDowell Run	Fawn	PennDOT	Bridge Rehab/Replacement	\$1,150,000
58	100701	3104	McKees Rocks Bridge Phase 3	Mckees Rocks	PennDOT	Bridge Preservation	\$14,000,000
59	100722	4050	Shenot Road Bridge	Marshall	PennDOT	Bridge Rehab/Replacement	\$350,000
60	100723	4053	Richard Road over Wexford	Mccandless	PennDOT	Bridge Rehab/Replacement	\$450,000
61	100768	22	US Route 22 - Wash County Line to Imperial	Findlay	PennDOT	Roadway Preservation	\$500,000
62	100769	22	US 22 - Imperial Interchange to McKee Road	North Fayette	PennDOT	Roadway Preservation	\$400,000

**2025-2028 TIP  
Allegheny County PennDOT District 11**

<u>Map No</u>	<u>Project</u>	<u>State Route</u>	<u>Project Title</u>	<u>Municipality</u>	<u>Project Sponsor</u>	<u>Investment Category</u>	<u>Programmed Amount (\$)</u>
63	100773	28	PA 28 / East Ohio Street	Pittsburgh	PennDOT	Roadway Preservation	\$450,000
64	100782	48	Mossie Blvd-PA 130 to Haymaker	Monroeville	PennDOT	Roadway Preservation	\$8,600,000
65	100789	51	Saw Mill Run Blvd: PA 88 to I-376	Pittsburgh	PennDOT	Roadway Preservation	\$13,000,000
66	100955	2114	McKeesport-Duquesne South Ramps Deck	Mckeesport	PennDOT	Bridge Rehab/Replacement	\$3,000,000
67	100956	19	West End Bridge	Pittsburgh	PennDOT	Bridge Preservation	\$27,000,000
68	100958	8	62nd Street Bridge	Etna	PennDOT	Bridge Rehab/Replacement	\$2,500,000
69	103366	7301	Homestead-Grays Bridge Rehabilitation	Pittsburgh	Allegheny County	Bridge Rehab/Replacement	\$3,000,000
70	104328	79	I-79 at PA 910 Interchange	Marshall	PennDOT	Efficiency / Operations	\$46,125,000
71	105450	51	PA 51, Hayden Boulevard, M & O	Forward	PennDOT	Roadway Preservation	\$15,620,000
72	105451	3015	SR 3015 ov Lick Run Creek	South Park	PennDOT	Bridge Rehab/Replacement	\$3,805,000
73	106269		Neville Road	Neville	Allegheny County	Roadway Preservation	\$800,000
74	106386	7301	Larimer Avenue Bridge	Pittsburgh	City of Pittsburgh	Bridge Rehab/Replacement	\$12,225,000
75	106773		Liberty Ave	Pittsburgh	City of Pittsburgh	Efficiency / Operations	\$9,800,000
76	107441		Millvale/Shaler/Etna TRHT Connection	Shaler	Shaler Township	Study	\$8,300,000
77	108528	48	SR 48 Mill and Overlay	Elizabeth	PennDOT	Roadway Preservation	\$10,400,000
78	109383	400	Bigelow Boulevard	Pittsburgh	PennDOT	Roadway Preservation	\$14,871,000
79	109548	3028	Presto Sygan Road Bridge	South Fayette	PennDOT	Bridge Rehab/Replacement	\$3,450,000
80	109549	1005	Highland Park Bridge	Sharpsburg	PennDOT	Bridge Rehab/Replacement	\$1,850,000
81	109570	4165	Glenfield Viaduct Bridge	Glenfield	PennDOT	Bridge Preservation	\$6,000,000
82	109640	50	PA 50: I-79 to Thoms Run	Collier	PennDOT	Efficiency / Operations	\$900,000
83	110352	837	East Carson St Mill and Overlay	Pittsburgh	PennDOT	Roadway Preservation	\$5,500,000
84	110353	4003	SR 4003 - East Street to Babcock Blvd	Pittsburgh	PennDOT	Roadway Preservation	\$6,000,000
85	111517	3109	MTA Rouser Road Connector	Moon	Moon Township	New Capacity	\$4,971,968
86	112934		Allegheny Shores ARC	Sharpsburg	Borough of Sharpsburg	Ped/Bike	\$5,926,190
87	113629	4031	Babcock Boulevard Culvert	Pine	PennDOT	Bridge Rehab/Replacement	\$750,000
88	113631	4068	Bakerstown Road Bridge	Richland	PennDOT	Bridge Rehab/Replacement	\$200,000

**2025-2028 TIP  
Allegheny County PennDOT District 11**

<u>Map No</u>	<u>Project</u>	<u>State Route</u>	<u>Project Title</u>	<u>Municipality</u>	<u>Project Sponsor</u>	<u>Investment Category</u>	<u>Programmed Amount (\$)</u>
89	113632	8055	West End Bridge Ramps	Pittsburgh	PennDOT	Bridge Preservation	\$3,400,000
90	113674	2058	Verona Road Over Branch of Sandy Creek	Penn Hills	PennDOT	Bridge Rehab/Replacement	\$4,450,000
91	114150	7301	Swindell Bridge	Pittsburgh	City of Pittsburgh	Bridge Rehab/Replacement	\$2,100,000
92	114193	837	PA 837 Slide Remediation	West Mifflin	PennDOT	Slide Correction	\$15,000,000
93	114194	2010	SR 2010, Lovedale Road Wall Remediation	Elizabeth	PennDOT	Safety	\$13,400,000
94	114195	3034	SR 3034, Chartiers St Slide Remediation	Bridgeville	PennDOT	Slide Correction	\$11,700,000
95	114214		MTA Stevenson Mill/Rouser Road Offsites	Moon	Moon Township	New Capacity	\$4,366,000
96	114266	7301	West Carson Street Bridge	Pittsburgh	City of Pittsburgh	Bridge Rehab/Replacement	\$1,200,000
97	114287	3003	SR 3003 (Washington Pike) Improvements	South Fayette	PennDOT	Safety	\$3,500,000
98	114288		Penn Avenue Signal Improvements	Pittsburgh	City of Pittsburgh	Efficiency / Operations	\$5,165,720
99	114290		Allegheny River Green Boulevard	Pittsburgh	City of Pittsburgh	Ped/Bike	\$2,500,000
100	115070	2046	SR 2046, Streets Run Road Resurfacing	Whitehall	PennDOT	Roadway Preservation	\$6,500,000
101	115085	837	SR 837, North State Street	West Mifflin	PennDOT	Roadway Reconstruction	\$14,080,000
102	115555	3072	MTA Market Place District Improv Phase 1	Moon	Moon Township	Efficiency / Operations	\$4,375,000
103	115556	2065	Thompson Run Rd & Old William Penn Hwy	Monroeville	PennDOT	Bridge Preservation	\$5,970,000
104	116096	1004	Kittanning St Flood Control	Ohara	PennDOT	Bridge Rehab/Replacement	\$5,300,000
105	116170		Homestead-Duquesne Rd Betterment 2	West Mifflin	Allegheny County	Roadway Preservation	\$3,500,000
106	116300		Smart PGH - Phase 1	Pittsburgh	City of Pittsburgh	Safety	\$3,800,000
107	116301		Smart PGH - Phase 2	Pittsburgh	City of Pittsburgh	Safety	\$7,900,000
108	116655	30	SR 30/SR 48 Intersection Improv. w/D12	N. Versailles	PennDOT	Safety	\$3,500,000
109	116925	3038	Connor Road Bridge	Bethel Park	PennDOT	Bridge Rehab/Replacement	\$10,200,000
110	117269		PRT Wilkinsburg Transit Center	Wilkinsburg	Pittsburgh Regional Transit	Transit	\$7,800,000
111	117271	50	SR 50 Signal Upgrades	Bridgeville	PennDOT	Efficiency / Operations	\$2,897,870
112	117272		Frankstown Avenue Signal Improvement	Pittsburgh	City of Pittsburgh	Efficiency / Operations	\$3,800,286
113	117273	8	SR 8 Signal Upgrades	Shaler	PennDOT	Efficiency / Operations	\$612,000
114	117274	286	SR 286 Signal Upgrades	Plum	PennDOT	Efficiency / Operations	\$1,482,000



**2025-2028 TIP  
Allegheny County PennDOT District 11**

<u>Map No</u>	<u>Project</u>	<u>State Route</u>	<u>Project Title</u>	<u>Municipality</u>	<u>Project Sponsor</u>	<u>Investment Category</u>	<u>Programmed Amount (\$)</u>
115	117365	7301	Maple Ave Bridge	Pittsburgh	City of Pittsburgh	Bridge Rehab/Replacement	\$650,000
116	117366	7301	Herron Ave Bridge Preservation	Pittsburgh	City of Pittsburgh	Bridge Preservation	\$800,000
117	117367	7301	Elizabeth St Bridge	Pittsburgh	City of Pittsburgh	Bridge Rehab/Replacement	\$750,000
118	117368	7301	Corley St Bridge	Pittsburgh	City of Pittsburgh	Bridge Rehab/Replacement	\$800,000
119	117369	7301	Calera St Bridge Replacement	Pittsburgh	City of Pittsburgh	Bridge Rehab/Replacement	\$750,000
120	117472	7301	Bridge over Route 51 Near Woodruff Street	Pittsburgh	City of Pittsburgh	Bridge Removal	\$1,400,000
121	117473	7102	Steen Road Bridge	Collier	Collier Township	Bridge Rehab/Replacement	\$500,000
122	117889	7301	California Avenue Bridge	Pittsburgh	City of Pittsburgh	Bridge Rehab/Replacement	\$2,100,000
123	117911	28	Wrong Way Detection System	Pittsburgh	PennDOT	Safety	\$3,150,000
124	118099	7212	Big Sewickley Creek No. 7	Marshall	Allegheny County	Bridge Rehab/Replacement	\$600,000
125	118315	7214	Summit Park Drive Bridge	North Fayette	North Fayette Township	Bridge Rehab/Replacement	\$6,200,000
126	118444	4012	SR 4014 @ SR 4012 Roundabout	Ross	PennDOT	Safety	\$1,861,100
127	118508	837	Route 837 Transit Improvements	Mckeesport	Pittsburgh Regional Transit	Transit	\$960,000
128	118570	2042	Skyline Drive Slide	Dravosburg	PennDOT	Slide Correction	\$3,000,000
129	118571	3074	Ewings Mill Rd Slide	Robinson	PennDOT	Slide Correction	\$3,000,000
130	118708		Beaver Ave Esplanade Two-Way Conversion	Pittsburgh	City of Pittsburgh	Study	\$750,000
131	118768		New Pathways to Equity - RAISE Grant - Ph2	Pittsburgh	City of Pittsburgh	Ped/Bike	\$10,250,000
132	119183	8	Route 8 at Wildwood	Hampton	Hampton Township	Efficiency / Operations	\$4,500,000
133	119187	4021	SR 4021 @ SR 4011 Roundabout	Ross	PennDOT	Efficiency / Operations	\$2,500,000
134	119196	2045	SR 2045 Mifflin Road Drainage Study	Pittsburgh	PennDOT	Study	\$200,000
135	119262		Fifth Ave Reconstruction	Wall	Allegheny County	Roadway Reconstruction	\$1,500,000
136	119371	7113	Universal Road Bridge over Union Railroad	Penn Hills	Allegheny County	Bridge Rehab/Replacement	\$825,000
137	119399		Grant Street Reconstruction, Ph. 1	Pittsburgh	City of Pittsburgh	Roadway Reconstruction	\$1,500,000
138	119486		Pittsburgh City Steps - Potomac	Pittsburgh	City of Pittsburgh	Ped/Bike	\$1,690,000
139	119491		Rodi Road Streetscape Phase 1	Penn Hills	Penn Hills Township	Ped/Bike	\$1,000,000
140	119502	7445	Lincoln Avenue Bridge #7 Replacement	Millvale	Millvale Borough	Bridge Rehab/Replacement	\$2,200,000
141	119595	4003	SR 4003 - East St to Babcock Blvd Signals	Pittsburgh	PennDOT	Efficiency / Operations	\$4,000,000

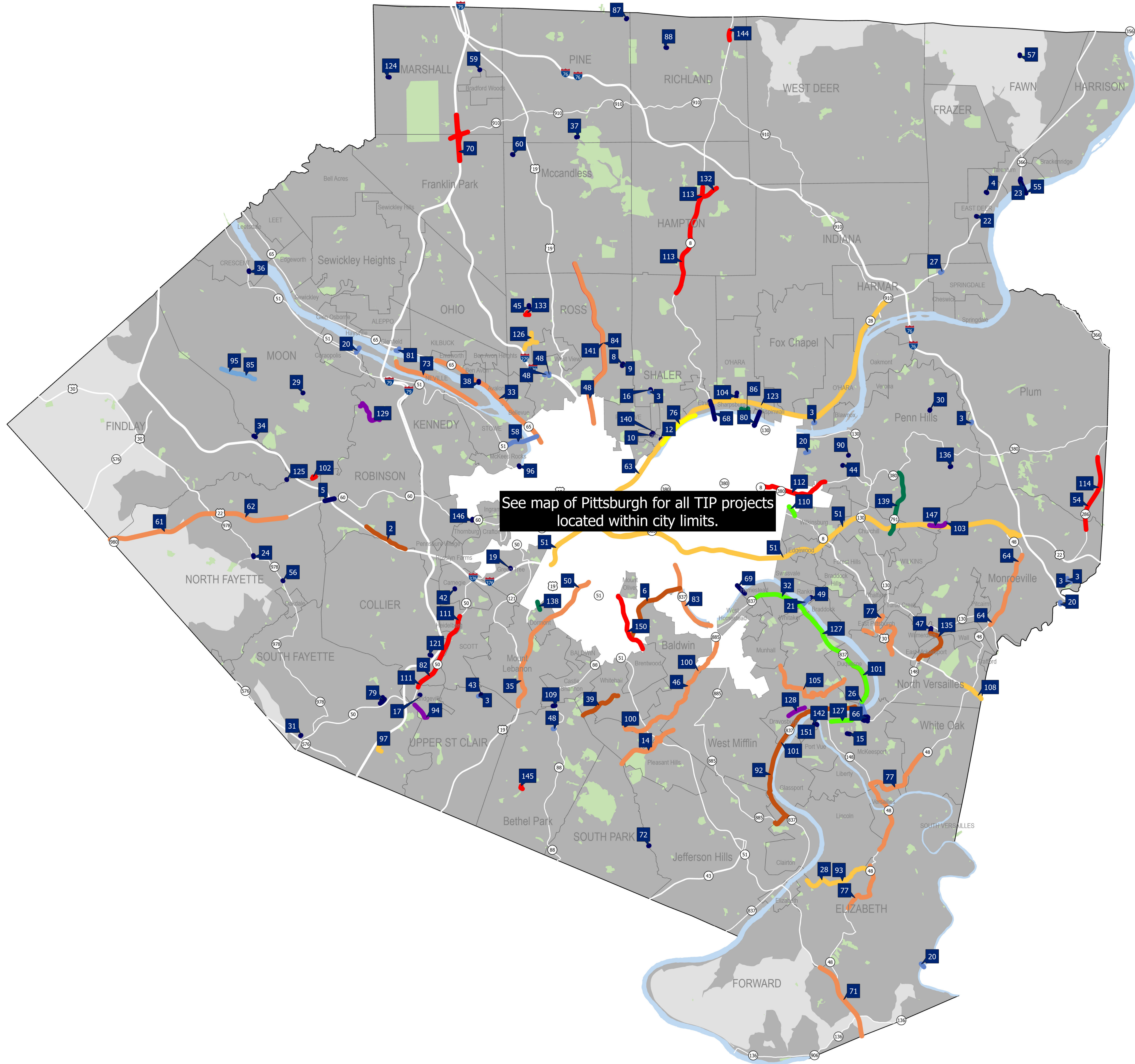
**2025-2028 TIP**  
**Allegheny County PennDOT District 11**

<u>Map No</u>	<u>Project</u>	<u>State Route</u>	<u>Project Title</u>	<u>Municipality</u>	<u>Project Sponsor</u>	<u>Investment Category</u>	<u>Programmed Amount (\$)</u>
142	119603	2027	McKeesport Bridge Ramp #1	McKeesport	City of McKeesport	Bridge Rehab/Replacement	\$400,000
143	119924	8099	I-279 Southbound Off-Ramp to East Street	Pittsburgh	PennDOT	Efficiency / Operations	\$470,000
144	119941	8	SR 8 and Sandy Hill Road Widening Project	Richland	PennDOT	Efficiency / Operations	\$2,050,000
145	119945	3010	SR 3010 @ Patterson Road Roundabout	Bethel Park	PennDOT	Efficiency / Operations	\$2,000,000
146	119986	7421	Chartier Creek Br #3	Pittsburgh	Allegheny County	Bridge Rehab/Replacement	\$600,000
147	120079		Old William Penn Highway	Penn Hills	Penn Hills	Slide Correction	\$1,000,000
148	120860		New Pathways to Equity - RAISE Grant - Ph1	Pittsburgh	City of Pittsburgh	Ped/Bike	\$2,700,000
149	120898		University Line Oakland to Squirrel Hill BRT	Pittsburgh	Pittsburgh Regional Transit	Transit	\$7,550,678
150	120899		Brownsville Road Safety Improvement	Pittsburgh	City of Pittsburgh	Efficiency / Operations	\$4,504,273
151	121076	7304	McKeesport Bridge Ramp #2	McKeesport	City of McKeesport	Bridge Rehab/Replacement	\$400,000
152	121295		Pittsburgh City Steps- Clairhaven	Pittsburgh	City of Pittsburgh	Ped/Bike	\$1,520,000
153	121296		Pittsburgh City Steps - Dickson Street	Pittsburgh	City of Pittsburgh	Ped/Bike	\$1,560,000
154	121297		Pittsburgh City Steps - Ottawa Street	Pittsburgh	City of Pittsburgh	Ped/Bike	\$1,140,000
155	121298		Pittsburgh City Steps - 56th St Connection	Pittsburgh	City of Pittsburgh	Ped/Bike	\$2,840,000



# Allegheny County

2025 - 2028 Transportation Improvement Program  
Mappable Projects

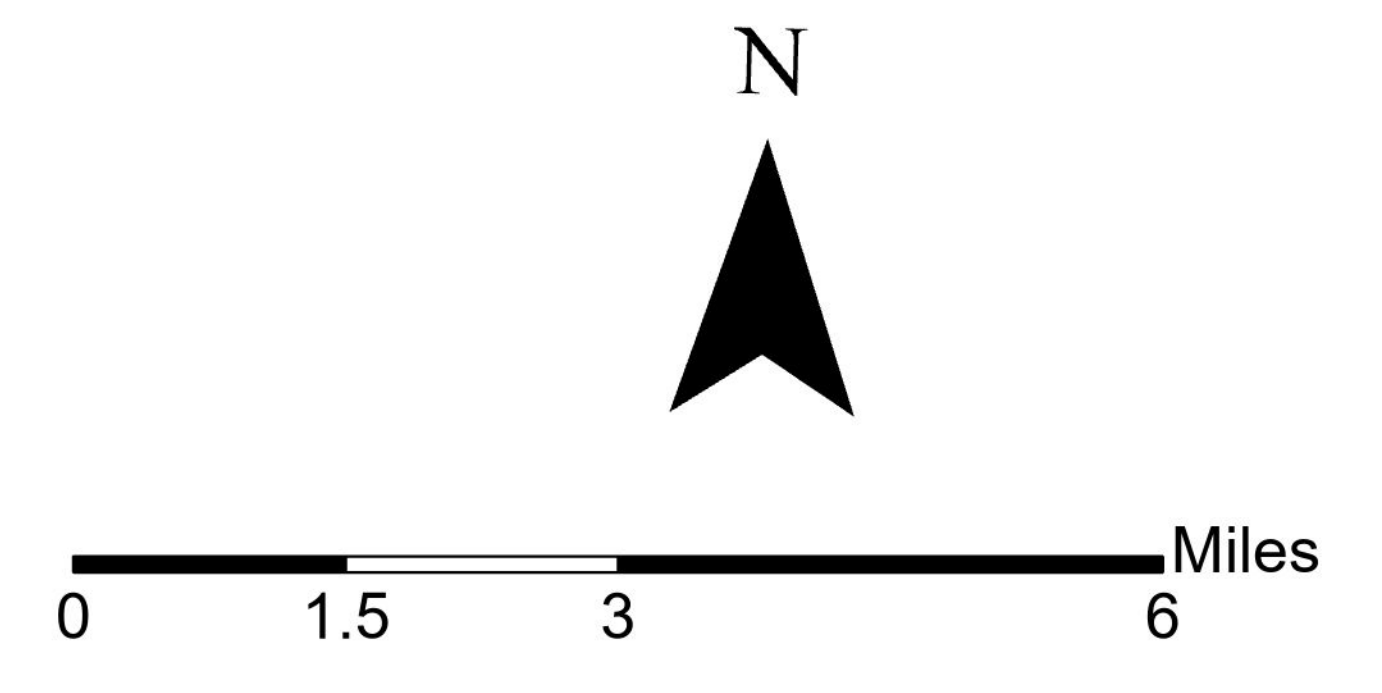


See map of Pittsburgh for all TIP projects located within city limits.

## 2025 - 2028 TIP Projects

### Investment Category

- Bridge Preservation
- Bridge Rehab/Replacement
- Efficiency/Operations
- New Capacity
- Ped/Bike
- Roadway Preservation
- Roadway Reconstruction
- Safety
- Slide Correction
- Study
- Transit
- County Boundary
- Municipal Boundary
- Urban Area
- Open Space
- River



# City of Pittsburgh

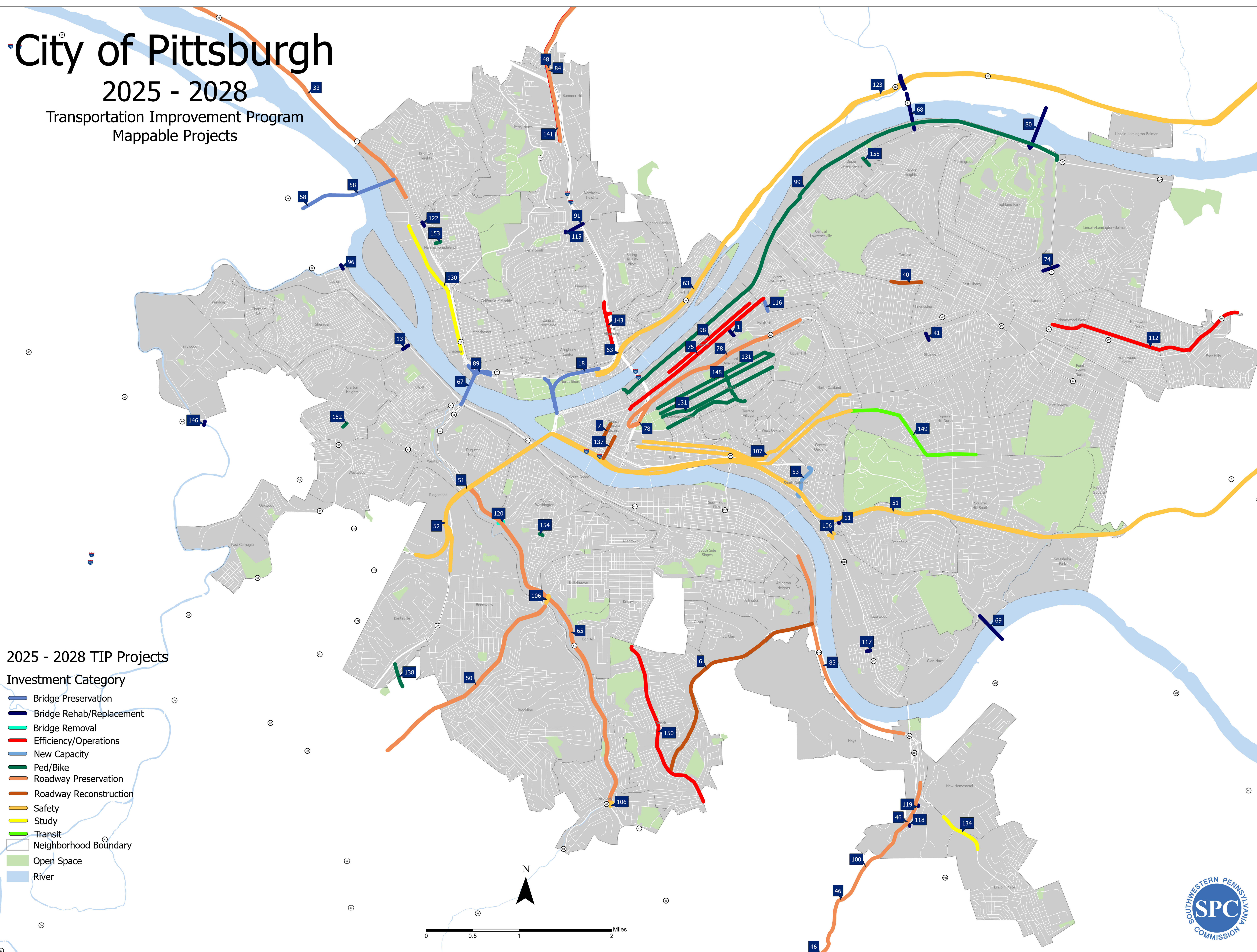
## 2025 - 2028

### Transportation Improvement Program Mappable Projects

#### 2025 - 2028 TIP Projects

##### Investment Category

- Bridge Preservation
- Bridge Rehab/Replacement
- Bridge Removal
- Efficiency/Operations
- New Capacity
- Ped/Bike
- Roadway Preservation
- Roadway Reconstruction
- Safety
- Study
- Transit
- Neighborhood Boundary
- Open Space
- River



## Code Definitions

<b>Funding Code</b>	<b>Funding Category</b>
73	State Signals
179	County Act 26 Bridges
183	Local Bridges
185	State Highway Bridges
581	State Highway
APL	Appalachian Regional Program
BRIP	Bridge Investment Program
BOF	Bridge - Off System
CAQ	Congestion Mitigation and Air Quality
CRP	Carbon Reduction Program
CRPU	Carbon Reduction Program Urban
D4R	Interstate Maintenance Discretionary
fCAQ	State Guidance Transit Flex Project - Surface Transportation
HSIP	Regional Surface Transportation - Safety
sHSIP	State Surface Transportation - Safety
IM	Interstate Maintenance
LOC	Local
NHPP	National Highway Performance Program
OTH	Other
PRI	Private
PRTCT	PROTECT Program (state managed)
RAISE	Rebuilding American Infrastructure with Sustainability and Equity
RRX	Surface Transportation - RRXing Elimination of Hazards
s185	Spike - State Highway Bridges
e581	Transportation Infrastructure Investment Fund
s581	Spike - State Highway Safety
sCRP	Spike- Carbon Reduction Program
sHSIP	Spike - Safety
sHVRU	Spike - Vulnerable Road Users
sNHPP	Spike - National Highway Performance Program
sSTP	Spike - Surface Transportation
STP	Surface Transportation - Any Area in State
STU	Surface Transportation - Urban
SXF	Special Project - Federal Earmark, source not specified
TAP	Transportation Alternatives Program (Statewide)
TAU	Transportation Alternatives Urban (Regional)

## Code Definitions

<b>Investment Code</b>	<b>Investment Category</b>
BRDG PRESV	Bridge Preservation
BRDG RECON	Bridge Reconstruction / Replacement
EF OPS	Efficiency / Operations
INT COMPL	Interchange Upgrade / Completion
MULTIMOD	Multimodal / Intermodal / Other Modes
NEW CAP	New Roadways / Interchanges / Bridges
OTHER	Other / Miscellaneous
PED BIKE	Pedestrian & Bicycle
ROAD PRESV	Roadway Preservation
ROAD RECON	Roadway Reconstruction
SAFE	Safety
SLIDES	Slide Correction
TDM	Travel Demand Management
TRANSIT FLEET	Public Transportation - Fleet Replacement / Upgrades
TRANSIT OPS	Public Transportation - Operations



**2025-2028 TIP**  
**Allegheny County PennDOT District 11**

<b><u>SR</u></b>	<b><u>Project Name</u></b>	<b><u>Project #</u></b>	<b><u>Municipality</u></b>	<b><u>Sponsor</u></b>	<b><u>Map #</u></b>
	Microtransit Pilot Project	120905	Tarentum	PRT	

**Est Let Date** **Air Quality** **Invest Category** **Location:** Located in Tarentum borough and Harrison township as well as the City of McKeesport and Versailles borough, Allegheny County.  
 1/29/2026 Significant Transit

**Description:** Implementation of first/last mile and intra-zone van service in Tarentum borough and Harrison township as well as the City of McKeesport and Versailles borough, Allegheny County.

PROJECT FUNDING	FUND CODE	2025	2026	2027	2028	TOTAL
Construction						
Federal	CAQ				\$3,971,582	\$3,971,582
Local	Loc				\$614,783	\$614,783
					<b>\$4,586,365</b>	<b>\$4,586,365</b>

**2025 - 2028 Total Programmed Amount    \$4,586,365**

<b><u>SR</u></b>	<b><u>Project Name</u></b>	<b><u>Project #</u></b>	<b><u>Municipality</u></b>	<b><u>Sponsor</u></b>	<b><u>Map #</u></b>
	AWPM 2025	118579		PennDOT	

**Est Let Date** **Air Quality** **Invest Category** **Location:** Various locations throughout District 11.  
 2/15/2025 Exempt Safety

**Description:** Install all weather pavement markers in various locations District 11.

PROJECT FUNDING	FUND CODE	2025	2026	2027	2028	TOTAL
Construction						
State	581	\$500,000				\$500,000
						<b>\$500,000</b>

**2025 - 2028 Total Programmed Amount    \$500,000**



**2025-2028 TIP**  
**Allegheny County PennDOT District 11**

<b><u>SR</u></b>	<b><u>Project Name</u></b>	<b><u>Project #</u></b>	<b><u>Municipality</u></b>	<b><u>Sponsor</u></b>	<b><u>Map #</u></b>
	PRT Transit Access Improvement Program	117275		PRT	

**Est Let Date**   **Air Quality**   **Invest Category**   **Location:** Multiple Municipalities throughout Allegheny County  
 Significant   Transit

**Description:** Transit access improvements throughout multiple municipalities in Allegheny County

PROJECT FUNDING	FUND CODE	2025	2026	2027	2028	TOTAL
Construction						
Federal	CAQ		\$2,500,000			\$2,500,000
Local	Loc		\$1,100,000			\$1,100,000
			<b>\$3,600,000</b>			<b>\$3,600,000</b>

**2025 - 2028 Total Programmed Amount    \$3,600,000**

<b><u>SR</u></b>	<b><u>Project Name</u></b>	<b><u>Project #</u></b>	<b><u>Municipality</u></b>	<b><u>Sponsor</u></b>	<b><u>Map #</u></b>
	PPC- Marine & Landside Equipment Re-Power	117270		Port of Pittsburgh	

**Est Let Date**   **Air Quality**   **Invest Category**   **Location:** Multiple Municipalities throughout SPC Region  
 1/13/2024   Significant   intermodal

**Description:** Diesel emissions reductions and alternative fuel technologies throughout multiple municipalities in the Southwestern Pennsylvania Commission region.

PROJECT FUNDING	FUND CODE	2025	2026	2027	2028	TOTAL
Construction						
Federal	CAQ		\$500,000	\$5,500,000		\$6,000,000
			<b>\$500,000</b>	<b>\$5,500,000</b>		<b>\$6,000,000</b>

**2025 - 2028 Total Programmed Amount    \$6,000,000**





**2025-2028 TIP**  
**Allegheny County PennDOT District 11**

<b>SR</b>	<b>Project Name</b>	<b>Project #</b>	<b>Municipality</b>	<b>Sponsor</b>	<b>Map #</b>
	City of Pittsburgh Bus Shelters/Mobility Hubs	114294	Pittsburgh	City of Pittsburgh	

**Est Let Date** 8/7/2025    **Air Quality** Exempt    **Invest Category** Transit    **Location:** Located from within the City of Pittsburgh, Allegheny County

**Description:** Install Bus shelters/mobility hubs from within the City of Pittsburgh, Allegheny County

PROJECT FUNDING	FUND CODE	2025	2026	2027	2028	TOTAL
Construction						
Federal	CAQ		\$1,040,000			\$1,040,000
Local	Loc		\$1,000,000			\$2,240,000
			\$1,240,000			
			<b>\$3,280,000</b>			<b>\$3,280,000</b>

**2025 - 2028 Total Programmed Amount    \$3,280,000**

<b>SR</b>	<b>Project Name</b>	<b>Project #</b>	<b>Municipality</b>	<b>Sponsor</b>	<b>Map #</b>
	Guiderail Upgrades	114242		PennDOT	

**Est Let Date**    **Air Quality** Exempt    **Invest Category** Safety    **Location:** Located on various routes in District 11.

**Description:** Guiderail upgrades in various routes in Allegheny, Beaver, Lawrence Counties.

PROJECT FUNDING	FUND CODE	2025	2026	2027	2028	TOTAL
Construction						
State	581	\$800,262				\$800,262
		<b>\$800,262</b>				<b>\$800,262</b>

**2025 - 2028 Total Programmed Amount    \$800,262**



**2025-2028 TIP**

**Allegheny County PennDOT District 11**

<u>SR</u>	<u>Project Name</u>	<u>Project #</u>	<u>Municipality</u>	<u>Sponsor</u>	<u>Map #</u>
1001	D11 Traffic Signal Intersection Projects	113514	Harrison	PennDOT	
<b>Est Let Date</b>	<b>Air Quality</b>	<b>Invest Category</b>	<b>Location:</b> Located at numerous locations from within D11 including SR 1001, 4009 & 4016 in East Deer, Ross & Shaler Townships, Allegheny County and along SR 65 in City of New Castle, Lawrence County		
7/10/2025	Exempt	Safety			
<b>Description:</b>	Safety improvement at numerous locations from within D11 including SR 1001, 4009 & 4016 in East Deer, Ross & Shaler Townships, Allegheny County and along SR 65 in City of New Castle, Lawrence County				

PROJECT FUNDING	FUND CODE	2025	2026	2027	2028	TOTAL
Construction						
State	581	\$581,000	\$380,000			\$961,000
		<b>\$581,000</b>	<b>\$380,000</b>			<b>\$961,000</b>

**2025 - 2028 Total Programmed Amount    \$961,000**

<u>SR</u>	<u>Project Name</u>	<u>Project #</u>	<u>Municipality</u>	<u>Sponsor</u>	<u>Map #</u>
	2025 ADA Curb Ramp Project	113343		PennDOT	
<b>Est Let Date</b>	<b>Air Quality</b>	<b>Invest Category</b>	<b>Location:</b> Various routes in Allegheny, Beaver and Lawrence Counties		
9/11/2025	Exempt	Ped/Bike			
<b>Description:</b>	ADA curb ramp updates on various routes, Allegheny, Beaver and Lawrence Counties.				

PROJECT FUNDING	FUND CODE	2025	2026	2027	2028	TOTAL
Preliminary Engineering						
Federal	STP	\$200,000				\$200,000
Construction						
State	581		\$2,000,000			\$2,000,000
		<b>\$200,000</b>	<b>\$2,000,000</b>			<b>\$2,200,000</b>

**2025 - 2028 Total Programmed Amount    \$2,200,000**



**2025-2028 TIP**

**Allegheny County PennDOT District 11**

<u>SR</u>	<u>Project Name</u>	<u>Project #</u>	<u>Municipality</u>	<u>Sponsor</u>	<u>Map #</u>
400	2024 ADA Curb Ramp Project	113342	Penn Hills	PennDOT	

**Est Let Date** Air Quality Invest Category **Location:** SR 400, SR 791, SR 2058, SR 2061 in Allegheny County. SR 4018 and SR 4020 in Beaver and SR 208 in Lawrence County.  
 10/10/2024 Exempt Ped/Bike

**Description:** ADA curb ramp updates on SR 400, SR 791, SR 2058, SR 2061 in Allegheny County. SR 4018 and SR 4020 in Beaver and SR 208 in Lawrence County.

PROJECT FUNDING	FUND CODE	2025	2026	2027	2028	TOTAL
Construction						
State	581	\$2,000,000				\$2,000,000
		<b>\$2,000,000</b>				<b>\$2,000,000</b>
<b>2025 - 2028 Total Programmed Amount</b>						<b>\$2,000,000</b>

<u>SR</u>	<u>Project Name</u>	<u>Project #</u>	<u>Municipality</u>	<u>Sponsor</u>	<u>Map #</u>
	Bridge Wash 2025	112950		PennDOT	

**Est Let Date** Air Quality Invest Category **Location:** Bridge wash contract in district 11  
 3/13/2025 Exempt Bridge Preservation

**Description:** Bridge wash contract in District 11

PROJECT FUNDING	FUND CODE	2025	2026	2027	2028	TOTAL
Construction						
Federal	BRIP	\$1,600,000				\$1,600,000
State	185	\$400,000				\$400,000
		<b>\$2,000,000</b>				<b>\$2,000,000</b>
<b>2025 - 2028 Total Programmed Amount</b>						<b>\$2,000,000</b>



**2025-2028 TIP**

**Allegheny County PennDOT District 11**

<u>SR</u>	<u>Project Name</u>	<u>Project #</u>	<u>Municipality</u>	<u>Sponsor</u>	<u>Map #</u>
	Smart PGH (ATCMTD) - Phase 3	109691	Pittsburgh	City of Pittsburgh	

**Est Let Date** 5/22/2025    **Air Quality** Significant    **Invest Category** Efficiency / Operations    **Location:** Located at approximately 126 intersections along eight corridors within the City of Pittsburgh, Allegheny County.

**Description:** (Sponsor = City of Pittsburgh) Signal improvement at approximately 126 intersections along eight corridors within the City of Pittsburgh, Allegheny County.

PROJECT FUNDING	FUND CODE	2025	2026	2027	2028	TOTAL
Final Design						
Federal	OTH-F	\$750,000	\$750,000			\$1,500,000
Local	Loc	\$750,000	\$750,000			\$1,500,000
Utilities						
Local	Loc	\$750,000				\$750,000
Right of Way						
Local	Loc	\$150,000				\$150,000
Construction						
Federal	OTH-F	\$5,250,000				\$5,250,000
State	73	\$3,200,000				\$3,200,000
Local	Loc	\$250,000				\$250,000
		<b>\$11,100,000</b>	<b>\$1,500,000</b>			<b>\$12,600,000</b>

**2025 - 2028 Total Programmed Amount    \$12,600,000**



**2025-2028 TIP**  
**Allegheny County PennDOT District 11**

<b><u>SR</u></b>	<b><u>Project Name</u></b>		<b><u>Project #</u></b>	<b><u>Municipality</u></b>	<b><u>Sponsor</u></b>	<b><u>Map #</u></b>
	POHC LED Upgrades		121377		POHC	

**Est Let Date**   **Air Quality**   **Invest Category**   **Location:** Racetrack Road

5/15/2027   Exempt   Railroad/Highway crossing warning devices

**Description:** Railroad improvement - LED upgrades on POHC RR.

<b>PROJECT FUNDING</b>	<b>FUND CODE</b>	<b>2025</b>	<b>2026</b>	<b>2027</b>	<b>2028</b>	<b>TOTAL</b>
------------------------	------------------	-------------	-------------	-------------	-------------	--------------

Construction

Federal	RRX			\$95,000		\$95,000
---------	-----	--	--	----------	--	----------

				<b>\$95,000</b>		<b>\$95,000</b>
--	--	--	--	-----------------	--	-----------------

**2025 - 2028 Total Programmed Amount   \$95,000**

<b><u>SR</u></b>	<b><u>Project Name</u></b>		<b><u>Project #</u></b>	<b><u>Municipality</u></b>	<b><u>Sponsor</u></b>	<b><u>Map #</u></b>
	AWPM 2026		118580		PennDOT	

**Est Let Date**   **Air Quality**   **Invest Category**   **Location:** Various locations throughout District 11.

2/15/2026   Exempt   Pavement Marking Demonstration

**Description:** Install all weather pavement markers in various locations District 11.

<b>PROJECT FUNDING</b>	<b>FUND CODE</b>	<b>2025</b>	<b>2026</b>	<b>2027</b>	<b>2028</b>	<b>TOTAL</b>
------------------------	------------------	-------------	-------------	-------------	-------------	--------------

Construction

State	581		\$600,000			\$600,000
-------	-----	--	-----------	--	--	-----------

			<b>\$600,000</b>			<b>\$600,000</b>
--	--	--	------------------	--	--	------------------

**2025 - 2028 Total Programmed Amount   \$600,000**



**2025-2028 TIP**  
**Allegheny County PennDOT District 11**

<b>SR</b>	<b>Project Name</b>	<b>Project #</b>	<b>Municipality</b>	<b>Sponsor</b>	<b>Map #</b>
	Smart Transportation/TAP Admin	106080		SPC	

**Est Let Date**   **Air Quality**   **Invest Category**   **Location:** Located on various routes and counties in Southwestern Pennsylvania Region.  
 Exempt   Ped/Bike

**Description:** (Sponsor = SPC) Act as project manager to advance selected projects that improve multimodal connections and community livability enhancements.

PROJECT FUNDING	FUND CODE	2025	2026	2027	2028	TOTAL
Preliminary Engineering						
Federal	STU	\$300,000	\$300,000	\$400,000	\$400,000	\$1,400,000
		<b>\$300,000</b>	<b>\$300,000</b>	<b>\$400,000</b>	<b>\$400,000</b>	<b>\$1,400,000</b>
<b>2025 - 2028 Total Programmed Amount</b>						<b>\$1,400,000</b>

<b>SR</b>	<b>Project Name</b>	<b>Project #</b>	<b>Municipality</b>	<b>Sponsor</b>	<b>Map #</b>
3069	Traffic Services Support	107435	Pittsburgh	PennDOT	

**Est Let Date**   **Air Quality**   **Invest Category**   **Location:** District wide. Allegheny, Beaver and Lawrence Counties  
 12/15/2050   Exempt   Safety

**Description:** For Traffic Services Support as needed District wide.

PROJECT FUNDING	FUND CODE	2025	2026	2027	2028	TOTAL
Final Design						
State	581		\$350,000	\$350,000	\$350,000	\$1,050,000
			<b>\$350,000</b>	<b>\$350,000</b>	<b>\$350,000</b>	<b>\$1,050,000</b>
<b>2025 - 2028 Total Programmed Amount</b>						<b>\$1,050,000</b>



**2025-2028 TIP**  
**Allegheny County PennDOT District 11**

<b>SR</b>	<b>Project Name</b>	<b>Project #</b>	<b>Municipality</b>	<b>Sponsor</b>	<b>Map #</b>
	Mobility Justice in Micromobility - Pittsburgh	120892	Pittsburgh	City of Pittsburgh	

**Est Let Date** 12/25/2050    **Air Quality** Exempt    **Invest Category** Ped/Bike    **Location:** Located throughout the City of Pittsburgh, Allegheny County.

**Description:** Installation of bikeshare stations and bicycles throughout the City of Pittsburgh, Allegheny County.

PROJECT FUNDING	FUND CODE	2025	2026	2027	2028	TOTAL
Construction						
Federal	CAQ		\$2,160,000			\$2,160,000
Local	Loc		\$1,400,000			\$1,400,000
			<b>\$3,560,000</b>			<b>\$3,560,000</b>

**2025 - 2028 Total Programmed Amount    \$3,560,000**

<b>SR</b>	<b>Project Name</b>	<b>Project #</b>	<b>Municipality</b>	<b>Sponsor</b>	<b>Map #</b>
	Allegheny Co Loc Br Pres.	87777		Allegheny County	

**Est Let Date**    **Air Quality** Exempt    **Invest Category** Bridge Preservation    **Location:** Allegheny County

**Description:** (Sponsor = Allegheny County) Bridge preservation reserve line item for Allegheny County local bridges. To be used on structures eligible for federal funding. Bridges TBD.

PROJECT FUNDING	FUND CODE	2025	2026	2027	2028	TOTAL
Construction						
Federal	BOF	\$1,000,000	\$400,000			\$1,400,000
	BRIP	\$1,200,000	\$1,200,000			\$2,400,000
State	183	\$450,000	\$450,000			\$900,000
Local	Loc	\$150,000	\$150,000			\$300,000
		<b>\$2,800,000</b>	<b>\$2,200,000</b>			<b>\$5,000,000</b>

**2025 - 2028 Total Programmed Amount    \$5,000,000**



**2025-2028 TIP**  
**Allegheny County PennDOT District 11**

<b>SR</b>	<b>Project Name</b>	<b>Project #</b>	<b>Municipality</b>	<b>Sponsor</b>	<b>Map #</b>
	SPC CMAQ Line Item	84078		PennDOT	

**Est Let Date**   **Air Quality**   **Invest Category**   **Location:** SPC region  
 Non-Signifi Safety

**Description:** This is a reserve CMAQ funding line item for cost increases and flexibility in programming (not intended for new projects).

PROJECT FUNDING	FUND CODE	2025	2026	2027	2028	TOTAL
Construction						
Federal	CAQ	\$83,781	\$79,229	\$1,139,200		\$1,302,210
		<b>\$83,781</b>	<b>\$79,229</b>	<b>\$1,139,200</b>		<b>\$1,302,210</b>

**2025 - 2028 Total Programmed Amount    \$1,302,210**

<b>SR</b>	<b>Project Name</b>	<b>Project #</b>	<b>Municipality</b>	<b>Sponsor</b>	<b>Map #</b>
	SPC Region TAU Line Item	82754		PennDOT	

**Est Let Date**   **Air Quality**   **Invest Category**   **Location:** All of SPC  
 Exempt    Ped/Bike

**Description:** SPC Regional Transportation Alternatives Program (TAP) Line Item Reserve to provide for a variety of alternative transportation projects, including many that were previously eligible activities under separately funded programs. The Transportation Alternatives Program (TAP) replaces the funding from pre-MAP-21 programs including Transportation Enhancements, Recreational Trails, Safe Routes to School, and several other discretionary programs, wrapping them into a single funding source.

PROJECT FUNDING	FUND CODE	2025	2026	2027	2028	TOTAL
Construction						
Federal	TAU	\$2,097,000	\$2,596,000	\$3,826,000	\$3,826,000	\$12,345,000
		<b>\$2,097,000</b>	<b>\$2,596,000</b>	<b>\$3,826,000</b>	<b>\$3,826,000</b>	<b>\$12,345,000</b>

**2025 - 2028 Total Programmed Amount    \$12,345,000**





**2025-2028 TIP**

**Allegheny County PennDOT District 11**

<u>SR</u>	<u>Project Name</u>	<u>Project #</u>	<u>Municipality</u>	<u>Sponsor</u>	<u>Map #</u>
	PRT Bus Procurement	77273		PRT	

**Est Let Date**   **Air Quality**   **Invest Category**   **Location:** NA  
 Exempt   Transit

**Description:** (Sponsor = PAAC) Replace buses from within existing fleet that have reached their useful life, no expansion to fleet. Procure approximately 19 40' Low Floor Clean Diesel buses per year, or 11 60' Articulated Clean Diesel buses per year. The type of bus to be procured each year is based upon fleet replacement schedule.  
 Part of PAAC State Flex.

PROJECT FUNDING	FUND CODE	2025	2026	2027	2028	TOTAL
Construction						
Federal	CAQ	\$6,172,000	\$6,172,000	\$6,172,000	\$6,172,000	\$24,688,000
		<b>\$6,172,000</b>	<b>\$6,172,000</b>	<b>\$6,172,000</b>	<b>\$6,172,000</b>	<b>\$24,688,000</b>

**2025 - 2028 Total Programmed Amount    \$24,688,000**

<u>SR</u>	<u>Project Name</u>	<u>Project #</u>	<u>Municipality</u>	<u>Sponsor</u>	<u>Map #</u>
	Bridge - Allegheny County	76458		PennDOT	

**Est Let Date**   **Air Quality**   **Invest Category**   **Location:** Allegheny County  
 Exempt   Bridge Rehab/Replacement

**Description:** Bridge Reserve - Improve structurally deficient bridges - scoping, design, repair, and painting. Within various municipalities, Allegheny County Bridges.

PROJECT FUNDING	FUND CODE	2025	2026	2027	2028	TOTAL
Final Design						
Federal	BRIP	\$800,000				\$800,000
State	185	\$500,000	\$500,000	\$741,250		\$1,741,250
Construction						
Federal	BOF	\$2,346,000	\$109,000	\$1,620,000	\$1,820,000	\$5,895,000
	BRIP	\$1,500,000	\$192,000	\$2,104,000	\$3,920,000	\$7,716,000
State	185	\$1,589,875	\$4,188,312	\$2,269,938	\$2,144,812	\$10,192,937
		<b>\$6,735,875</b>	<b>\$4,989,312</b>	<b>\$6,735,188</b>	<b>\$7,884,812</b>	<b>\$26,345,187</b>

**2025 - 2028 Total Programmed Amount    \$26,345,187**



**2025-2028 TIP**

**Allegheny County PennDOT District 11**

<u>SR</u>	<u>Project Name</u>	<u>Project #</u>	<u>Municipality</u>	<u>Sponsor</u>	<u>Map #</u>
	SPC Reg. Safety Line Item	76430		PennDOT	

**Est Let Date**   **Air Quality**   **Invest Category**   **Location:** SPC 10 County Region - Includes District 10, 11 and 12  
 Exempt   Safety

**Description:** SPC regional Safety Reserve Line Item- Funds are to be used on a highway safety improvement project . A highway safety improvement project is any strategy, activity or project on a public road that is consistent with the data-driven State Strategic Highway Safety Plan (SHSP) and corrects or improves a hazardous road location or feature or addresses a highway safety problem.

PROJECT FUNDING	FUND CODE	2025	2026	2027	2028	TOTAL
Construction						
Federal	HSIP	\$8,100,000	\$13,291,000	\$13,291,000	\$13,291,000	\$47,973,000
		<b>\$8,100,000</b>	<b>\$13,291,000</b>	<b>\$13,291,000</b>	<b>\$13,291,000</b>	<b>\$47,973,000</b>

**2025 - 2028 Total Programmed Amount    \$47,973,000**

<u>SR</u>	<u>Project Name</u>	<u>Project #</u>	<u>Municipality</u>	<u>Sponsor</u>	<u>Map #</u>
	Slide Line Item	75669		PennDOT	

**Est Let Date**   **Air Quality**   **Invest Category**   **Location:** Various municipalities within Allegheny, Beaver, and Lawrence Counties  
 Exempt   Slide Correction

**Description:** Slide reserve for land slide remediation Districtwide at various municipalities in Allegheny, Beaver, and Lawrence Counties.

PROJECT FUNDING	FUND CODE	2025	2026	2027	2028	TOTAL
Construction						
Federal	STP	\$800,000	\$400,000	\$800,000	\$800,000	\$2,800,000
State	581	\$200,000	\$200,000	\$200,000	\$200,000	\$800,000
		<b>\$1,000,000</b>	<b>\$600,000</b>	<b>\$1,000,000</b>	<b>\$1,000,000</b>	<b>\$3,600,000</b>

**2025 - 2028 Total Programmed Amount    \$3,600,000**



**2025-2028 TIP**

**Allegheny County PennDOT District 11**

<u>SR</u>	<u>Project Name</u>	<u>Project #</u>	<u>Municipality</u>	<u>Sponsor</u>	<u>Map #</u>
	Betterment Reserve Allegheny	75341		PennDOT	

**Est Let Date**   **Air Quality**   **Invest Category**   **Location:** Allegheny County, Various Municipalities  
 Exempt   Roadway Preservation

**Description:** Betterment Reserve Line Item. - Design & construction within Allegheny County. Mill and resurface roadway. Minor upgrades to drainage and guide rail. Potential 2017 betterment projects are SR 837 (2nd St to Rankin Br in West Mifflin), SR 2040 (Curry Hollow Center to Keenan Road, in Pleasant Hills), SR 885 (Clairton Rd to Lebanon Road in West Mifflin), SR 28 (Gen Robinson to East Ohio St in City of Pittsburgh) and 2017 ADA curb ramp in various routes, in Allegheny County.

PROJECT FUNDING	FUND CODE	2025	2026	2027	2028	TOTAL
Construction						
Federal	NHPP	\$3,706,000	\$900,000	\$4,034,000	\$367,000	\$9,007,000
	STP	\$384,000	\$1,589,000	\$593,000	\$2,986,000	\$5,552,000
	STU	\$1,658,926	\$1,750,813	\$1,331,380	\$584,325	\$5,325,444
State	581	\$15,005	\$66,670	\$449,714	\$4,106,000	\$4,637,389
		<b>\$5,763,931</b>	<b>\$4,306,483</b>	<b>\$6,408,094</b>	<b>\$8,043,325</b>	<b>\$24,521,833</b>

**2025 - 2028 Total Programmed Amount    \$24,521,833**

<u>SR</u>	<u>Project Name</u>	<u>Project #</u>	<u>Municipality</u>	<u>Sponsor</u>	<u>Map #</u>
	SPC Smart Tr. Initiative	94698		SPC	

**Est Let Date**   **Air Quality**   **Invest Category**   **Location:** SPC Region  
 Exempt   Multimodal

**Description:** (Sponsor = SPC) Reserve for SPC Smart Transportation Initiative. The program is designed to encourage sponsors to plan and implement strategies that link transportation improvements with land use development strategies to create sustainable, livable communities consistent with policies of the region's adopted plan.

PROJECT FUNDING	FUND CODE	2025	2026	2027	2028	TOTAL
Construction						
Federal	STU	\$2,000,000	\$3,000,000	\$3,000,000	\$3,000,000	\$11,000,000
		<b>\$2,000,000</b>	<b>\$3,000,000</b>	<b>\$3,000,000</b>	<b>\$3,000,000</b>	<b>\$11,000,000</b>

**2025 - 2028 Total Programmed Amount    \$11,000,000**



**2025-2028 TIP**

**Allegheny County PennDOT District 11**

<u>SR</u>	<u>Project Name</u>	<u>Project #</u>	<u>Municipality</u>	<u>Sponsor</u>	<u>Map #</u>
	Alleg. Co Local Br. (S/L)	69839	Pittsburgh	Allegheny County	

**Est Let Date** **Air Quality** **Invest Category** **Location:** Located at various sites in Allegheny County.  
 Exempt Bridge Rehab/Replacement

**Description:** (Sponsor = Allegheny County) Bridge Reserve Line Item for Allegheny County owned bridges. For rehabilitation/replacement of small bridges using state and local funding for various sites (TBD) in Allegheny County.

PROJECT FUNDING	FUND CODE	2025	2026	2027	2028	TOTAL
Construction						
State	183	\$2,400,000	\$2,400,000			\$4,800,000
Local	Loc	\$600,000	\$600,000			\$1,200,000
		<b>\$3,000,000</b>	<b>\$3,000,000</b>			<b>\$6,000,000</b>

**2025 - 2028 Total Programmed Amount \$6,000,000**

<u>SR</u>	<u>Project Name</u>	<u>Project #</u>	<u>Municipality</u>	<u>Sponsor</u>	<u>Map #</u>
	Pittsburgh City BPRSF Line Item	68252	Pittsburgh	City of Pittsburgh	

**Est Let Date** **Air Quality** **Invest Category** **Location:** City of Pittsburgh owned structures.  
 Exempt Bridge Preservation

**Description:** (Sponsor = City of Pittsburgh) Bridge preservation line item for City of Pittsburgh owned structures in Allegheny County.

PROJECT FUNDING	FUND CODE	2025	2026	2027	2028	TOTAL
Construction						
Federal	BOF		\$300,000			\$300,000
	BRIP	\$1,600,000	\$1,600,000			\$3,200,000
State	183	\$300,000	\$450,000			\$750,000
Local	Loc	\$100,000	\$150,000			\$250,000
		<b>\$2,000,000</b>	<b>\$2,500,000</b>			<b>\$4,500,000</b>

**2025 - 2028 Total Programmed Amount \$4,500,000**



**2025-2028 TIP**

**Allegheny County PennDOT District 11**

<u>SR</u>	<u>Project Name</u>	<u>Project #</u>	<u>Municipality</u>	<u>Sponsor</u>	<u>Map #</u>
	SPC - Traffic Signal 5	106593		SPC	

**Est Let Date** 1/16/2025 **Air Quality** Significant **Invest Category** Efficiency / Operations **Location:** Located at various locations in Allegheny, Beaver and Lawrence Counties.

**Description:** (Sponsor = SPC) Signal improvement at various locations in Allegheny, Beaver and Lawrence Counties.

PROJECT FUNDING	FUND CODE	2025	2026	2027	2028	TOTAL
Preliminary Engineering						
Federal	CAQ	\$1,000,000				\$1,000,000
Local	Loc	\$250,000				\$250,000
Construction						
Federal	CAQ	\$1,500,000	\$1,500,000			\$3,000,000
Local	Loc	\$375,000	\$375,000			\$750,000
		<b>\$3,125,000</b>	<b>\$1,875,000</b>			<b>\$5,000,000</b>

**2025 - 2028 Total Programmed Amount \$5,000,000**

<u>SR</u>	<u>Project Name</u>	<u>Project #</u>	<u>Municipality</u>	<u>Sponsor</u>	<u>Map #</u>
	Utilities Inspection	118781		PennDOT	

**Est Let Date** Exempt **Air Quality** Other **Invest Category** Other **Location:** Located from within District 11 including Allegheny, Beaver and Lawrence Counties.

**Description:** Utilities inspection for HOPs and construction from within District 11.

PROJECT FUNDING	FUND CODE	2025	2026	2027	2028	TOTAL
Utilities						
State	581	\$150,000		\$150,000		\$300,000
		<b>\$150,000</b>		<b>\$150,000</b>		<b>\$300,000</b>

**2025 - 2028 Total Programmed Amount \$300,000**



**2025-2028 TIP**  
**Allegheny County PennDOT District 11**

<b>SR</b>	<b><u>Project Name</u></b>	<b><u>Project #</u></b>	<b><u>Municipality</u></b>	<b><u>Sponsor</u></b>	<b><u>Map #</u></b>
	Bridge Wash 2026	118971		PennDOT	

**Est Let Date** **Air Quality** **Invest Category** **Location:** Various bridges in District 11  
 3/15/2026 Exempt Bridge Preservation

**Description:** Annual bridge wash of various bridges in District 11

PROJECT FUNDING	FUND CODE	2025	2026	2027	2028	TOTAL
Construction						
State	185			\$2,000,000		\$2,000,000
				<b>\$2,000,000</b>		<b>\$2,000,000</b>

**2025 - 2028 Total Programmed Amount \$2,000,000**

<b>SR</b>	<b><u>Project Name</u></b>	<b><u>Project #</u></b>	<b><u>Municipality</u></b>	<b><u>Sponsor</u></b>	<b><u>Map #</u></b>
	SPC Regional CRP/CRPU Line Item	119281		PennDOT	

**Est Let Date** **Air Quality** **Invest Category** **Location:** Districtwide  
 Non-Signifi Efficiency / Operations

**Description:** This project is the line item for funds to help mitigate carbon emissions and reduce carbon footprint in various locations districtwide.

PROJECT FUNDING	FUND CODE	2025	2026	2027	2028	TOTAL
Construction						
Federal	CRPU	\$2,353,400	\$540,000	\$4,806,000	\$4,806,000	\$12,505,400
		<b>\$2,353,400</b>	<b>\$540,000</b>	<b>\$4,806,000</b>	<b>\$4,806,000</b>	<b>\$12,505,400</b>

**2025 - 2028 Total Programmed Amount \$12,505,400**



**2025-2028 TIP**  
**Allegheny County PennDOT District 11**

<u>SR</u>	<u>Project Name</u>	<u>Project #</u>	<u>Municipality</u>	<u>Sponsor</u>	<u>Map #</u>	
	Consultant Services for Local Project Managemen	120212		PennDOT		
<b>Est Let Date</b>	<b>Air Quality</b>	<b>Invest Category</b>	<b>Location:</b> various projects within District 11			
12/25/2050	Non-Signifi	Other				
<b>Description:</b> Consultant Services for Local Project Management within District 11						
PROJECT FUNDING	FUND CODE	2025	2026	2027	2028	TOTAL
Preliminary Engineering						
	State	581	\$500,000	\$500,000		\$1,000,000
			<b>\$500,000</b>	<b>\$500,000</b>		<b>\$1,000,000</b>
<b>2025 - 2028 Total Programmed Amount</b>						<b>\$1,000,000</b>

<u>SR</u>	<u>Project Name</u>	<u>Project #</u>	<u>Municipality</u>	<u>Sponsor</u>	<u>Map #</u>	
	2026 ADA Curb Ramps Project	120128		PennDOT		
<b>Est Let Date</b>	<b>Air Quality</b>	<b>Invest Category</b>	<b>Location:</b> Various routes, Allegheny, Beaver and Lawrence Counties.			
9/15/2026	Exempt	Ped/Bike				
<b>Description:</b> ADA curb ramp updates on various routes, Allegheny, Beaver and Lawrence Counties.						
PROJECT FUNDING	FUND CODE	2025	2026	2027	2028	TOTAL
Preliminary Engineering						
	State	581	\$200,000			\$200,000
Construction						
	Federal	STP			\$2,000,000	\$2,000,000
			<b>\$200,000</b>		<b>\$2,000,000</b>	<b>\$2,200,000</b>
<b>2025 - 2028 Total Programmed Amount</b>						<b>\$2,200,000</b>



**2025-2028 TIP**

**Allegheny County PennDOT District 11**

<b>SR</b>	<b>Project Name</b>	<b>Project #</b>	<b>Municipality</b>	<b>Sponsor</b>	<b>Map #</b>
7301	28th Street Bridge	27144	Pittsburgh	City of Pittsburgh	1

**Est Let Date** Air Quality Invest Category **Location:** Carries 28th Street over Conrail RR and East Busway, in the City of Pittsburgh, Allegheny County.

3/31/2025 Exempt Bridge Rehab/Replacement

**Description:** (Sponsor = City of Pittsburgh) Rehabilitation of the bridge that carries 28th Street over Conrail Railroad and the East Busway in the City of Pittsburgh, Allegheny County.

PROJECT FUNDING	FUND CODE	2025	2026	2027	2028	TOTAL
Construction						
Federal	BRIP	\$4,000,000	\$4,000,000			\$8,000,000
State	183	\$750,000	\$750,000			\$1,500,000
Local	Loc	\$250,000	\$250,000			\$500,000
		<b>\$5,000,000</b>	<b>\$5,000,000</b>			<b>\$10,000,000</b>

**2025 - 2028 Total Programmed Amount \$10,000,000**

<b>SR</b>	<b>Project Name</b>	<b>Project #</b>	<b>Municipality</b>	<b>Sponsor</b>	<b>Map #</b>
3041	Campbell's Run Road	27219	Robinson	Allegheny County	2

**Est Let Date** Air Quality Invest Category **Location:** Located on Campbell's Run Road from McMichael Road to Keiner's Lane in Robinson and Collier Townships, Allegheny County.FC=16, Urban Minor Arterial

12/12/2024 Significant Roadway Reconstruction

**Description:** (Sponsor = Allegheny County) Highway reconstruction on Campbell's Run Road from McMichael Road to Keiner's Lane in Robinson and Collier Townships, Allegheny County. Widen roadway to 24 feet, and upgrade intersection.

PROJECT FUNDING	FUND CODE	2025	2026	2027	2028	TOTAL
Construction						
Federal	STU	\$4,000,000	\$11,336,315	\$8,136,315	\$9,383,370	\$32,856,000
Local	Loc	\$500,000	\$2,834,079	\$2,534,079	\$2,345,843	\$8,214,001
		<b>\$4,500,000</b>	<b>\$14,170,394</b>	<b>\$10,670,394</b>	<b>\$11,729,213</b>	<b>\$41,070,001</b>

**2025 - 2028 Total Programmed Amount \$41,070,001**





**2025-2028 TIP**

**Allegheny County PennDOT District 11**

<u>SR</u>	<u>Project Name</u>	<u>Project #</u>	<u>Municipality</u>	<u>Sponsor</u>	<u>Map #</u>
7113	AL Local BPRS Group 2	27316	Penn Hills	Allegheny County	3

**Est Let Date** 6/5/2025    **Air Quality** Exempt    **Invest Category** Bridge Preservation    **Location:** 6 structures in Allegheny County. AB03 in Monroeville Boro, AB04 in Monroeville Boro, SQ01 in Ohara Twp, PU02 in Penn Hills, PA02 in Upper St. Clair Township and WB01 in Shaler Twp.

**Description:** (Sponsor = Allegheny County) Bridge preservation on 6 structures in Penn Hills Township, Monroeville Borough, Ohara Township, Upper St. Clair Township and Shaler Township, Allegheny County.

PROJECT FUNDING	FUND CODE	2025	2026	2027	2028	TOTAL
Construction						
Federal	BOF		\$5,200,000			\$5,200,000
State	183		\$975,000			\$975,000
Local	Loc		\$325,000			\$325,000
			<b>\$6,500,000</b>			<b>\$6,500,000</b>

**2025 - 2028 Total Programmed Amount    \$6,500,000**



**2025-2028 TIP**

**Allegheny County PennDOT District 11**

<b>SR</b>	<b>Project Name</b>	<b>Project #</b>	<b>Municipality</b>	<b>Sponsor</b>	<b>Map #</b>
7104	Days Run Bridge No. 3 (DY03)	27322	East Deer	Allegheny County	4

**Est Let Date** 9/25/2025    **Air Quality** Exempt    **Invest Category** Bridge Rehab/Replacement    **Location:** Located on Bailey Run Road over Days Run in East Deer Township, Allegheny County.

**Description:** (Sponsor = Allegheny County) Bridge replacement with wall repair on Carries Bailey Run Road over Days Run in East Deer Township, Allegheny County

PROJECT FUNDING	FUND CODE	2025	2026	2027	2028	TOTAL
Final Design						
State	183	\$400,000				\$400,000
Local	Loc	\$100,000				\$100,000
Right of Way						
State	183	\$40,000				\$40,000
Local	Loc	\$10,000				\$10,000
Construction						
Federal	BOF			\$800,000	\$800,000	\$1,600,000
State	183			\$150,000	\$150,000	\$300,000
Local	Loc			\$50,000	\$50,000	\$100,000
		<b>\$550,000</b>		<b>\$1,000,000</b>	<b>\$1,000,000</b>	<b>\$2,550,000</b>
<b>2025 - 2028 Total Programmed Amount</b>						<b>\$2,550,000</b>



**2025-2028 TIP**

**Allegheny County PennDOT District 11**

<u>SR</u>	<u>Project Name</u>	<u>Project #</u>	<u>Municipality</u>	<u>Sponsor</u>	<u>Map #</u>
22	22/30 over the Parkway West	27445	Robinson	PennDOT	5

**Est Let Date** Air Quality Invest Category **Location:** Located on SR 22, Steubenville Pike over the I- 376 Interchange in Robinson Township, Allegheny County.  
 2/27/2025 Exempt Bridge Rehab/Replacement

**Description:** Reconfiguration of the SR 22/30 Steubenville Pike over I-376 Interchange to a Diverging Diamond, located in Robinson Township, Allegheny County. This project will include a bridge replacement on SR 22/30 over I-376.

PROJECT FUNDING	FUND CODE	2025	2026	2027	2028	TOTAL
Construction						
Federal	BRIP	\$5,744,000	\$4,248,000	\$9,740,000	\$21,224,000	\$40,956,000
State	185				\$2,546,250	\$2,546,250
		<b>\$5,744,000</b>	<b>\$4,248,000</b>	<b>\$9,740,000</b>	<b>\$23,770,250</b>	<b>\$43,502,250</b>

**2025 - 2028 Total Programmed Amount \$43,502,250**

<u>SR</u>	<u>Project Name</u>	<u>Project #</u>	<u>Municipality</u>	<u>Sponsor</u>	<u>Map #</u>
	Beck's Run Road	27491	Pittsburgh	Allegheny County	6

**Est Let Date** Air Quality Invest Category **Location:** Located on Beck's Run Road between East Carson Street and Brownsville Road in the City of Pittsburgh, Allegheny County.  
 1/21/2027 Exempt Roadway Reconstruction

**Description:** (Sponsor = Allegheny County) Highway reconstruction on Beck's Run Road between East Carson Street and Brownsville Road in the City of Pittsburgh, Allegheny County.

PROJECT FUNDING	FUND CODE	2025	2026	2027	2028	TOTAL
Final Design						
Federal	NHPP	\$1,096,000				\$1,096,000
Local	Loc	\$274,000				\$274,000
Right of Way						
Federal	NHPP		\$640,000			\$640,000
Local	Loc		\$160,000			\$160,000
		<b>\$1,370,000</b>	<b>\$800,000</b>			<b>\$2,170,000</b>

**2025 - 2028 Total Programmed Amount \$2,170,000**



**2025-2028 TIP**

**Allegheny County PennDOT District 11**

<u>SR</u>	<u>Project Name</u>	<u>Project #</u>	<u>Municipality</u>	<u>Sponsor</u>	<u>Map #</u>
	Smithfield St Reconstruct, Ph 1	27493	Pittsburgh	City of Pittsburgh	7

**Est Let Date** 12/12/2024 **Air Quality** Exempt **Invest Category** Roadway Reconstruction **Location:** Located from Forbes Ave to Sixth Avenue in the City of Pittsburgh, Allegheny County.

**Description:** (Sponsor = City of Pittsburgh) Highway reconstruction on Smithfield Street from Forbes Ave to Sixth Avenue in the City of Pittsburgh, Allegheny County.

PROJECT FUNDING	FUND CODE	2025	2026	2027	2028	TOTAL
Construction						
Federal	STP	\$2,400,000	\$3,200,000			\$5,600,000
Local	Loc	\$600,000	\$800,000			\$1,400,000
		<b>\$3,000,000</b>	<b>\$4,000,000</b>			<b>\$7,000,000</b>

**2025 - 2028 Total Programmed Amount \$7,000,000**

<u>SR</u>	<u>Project Name</u>	<u>Project #</u>	<u>Municipality</u>	<u>Sponsor</u>	<u>Map #</u>
7116	Thompson Rn Rd Br TN02	27513	Ross	Allegheny County	8

**Est Let Date** 1/9/2025 **Air Quality** Exempt **Invest Category** Bridge Rehab/Replacement **Location:** Located on Thompson Run Road over Thompson Run, 500' north of Evergreen Road in Ross Township.

**Description:** Bridge replacement of structure located on Thompson Run Road over Thompson Run, 500' north of Evergreen Road in Ross Township

PROJECT FUNDING	FUND CODE	2025	2026	2027	2028	TOTAL
Construction						
State	183	\$400,000				\$400,000
Local	Loc	\$100,000				\$100,000
		<b>\$500,000</b>				<b>\$500,000</b>

**2025 - 2028 Total Programmed Amount \$500,000**



**2025-2028 TIP**

**Allegheny County PennDOT District 11**

<u>SR</u>	<u>Project Name</u>	<u>Project #</u>	<u>Municipality</u>	<u>Sponsor</u>	<u>Map #</u>
7116	Thompson Rn Rd Br (TN03)	27514	Ross	Allegheny County	9

**Est Let Date** **Air Quality** **Invest Category** **Location:** Located over Thompson Run in Ross Township, Allegheny County.

1/9/2025 Exempt Bridge Rehab/Replacement

**Description:** Bridge replacement approximately 0.1 miles north of the intersection of Thompson Run Road and Evergreen Road in Ross Township, Allegheny County.

PROJECT FUNDING	FUND CODE	2025	2026	2027	2028	TOTAL
Construction						
State	183	\$400,000				\$400,000
Local	Loc	\$100,000				\$100,000
		<b>\$500,000</b>				<b>\$500,000</b>

**2025 - 2028 Total Programmed Amount \$500,000**



**2025-2028 TIP**

**Allegheny County PennDOT District 11**

<u>SR</u>	<u>Project Name</u>	<u>Project #</u>	<u>Municipality</u>	<u>Sponsor</u>	<u>Map #</u>
7445	Grant Avenue Bridge ov Girty's Run	27573	Millvale	Millvale Borough	10

**Est Let Date** 2/12/2026 **Air Quality** Exempt **Invest Category** Bridge Rehab/Replacement **Location:** Located on Grant Avenue over Girty's Run, between North Avenue and Fornoff Street in Millvale Boro.

**Description:** Bridge replacement on Grant Avenue over Girty's Run, between North Avenue and Fornoff Street in Millvale Boro, Allegheny County

PROJECT FUNDING	FUND CODE	2025	2026	2027	2028	TOTAL
Final Design						
Federal	NHPP	\$400,000				\$400,000
State	183	\$75,000				\$75,000
Local	Loc	\$25,000				\$25,000
Utilities						
Federal	NHPP	\$80,000				\$80,000
State	183	\$15,000				\$15,000
Local	Loc	\$5,000				\$5,000
Right of Way						
Federal	NHPP	\$80,000				\$80,000
State	183	\$15,000				\$15,000
Local	Loc	\$5,000				\$5,000
Construction						
Federal	NHPP		\$1,200,000			\$1,200,000
State	183		\$225,000			\$225,000
Local	Loc		\$75,000			\$75,000
		<b>\$700,000</b>	<b>\$1,500,000</b>			<b>\$2,200,000</b>

**2025 - 2028 Total Programmed Amount \$2,200,000**



**2025-2028 TIP**

**Allegheny County PennDOT District 11**

<u>SR</u>	<u>Project Name</u>	<u>Project #</u>	<u>Municipality</u>	<u>Sponsor</u>	<u>Map #</u>
7301	Swinburne Bridge	27747	Pittsburgh	City of Pittsburgh	11

**Est Let Date** 2/27/2025    **Air Quality** Exempt    **Invest Category** Bridge Rehab/Replacement    **Location:** Located on Frazier Street, Swinburne Bridge, City of Pittsburgh, Allegheny County.

**Description:** (Sponsor = City of Pittsburgh) Bridge rehabilitation on Swinburne Bridge, which carries Frazier Street over CSX RR and Saline Street in the City of Pittsburgh, Allegheny County.

PROJECT FUNDING	FUND CODE	2025	2026	2027	2028	TOTAL
Construction						
Federal	BOF	\$3,318,000	\$3,337,000	\$3,185,000		\$9,840,000
State	183	\$622,125	\$625,688	\$597,187		\$1,845,000
Local	Loc	\$207,375	\$208,563	\$199,062		\$615,000
		<b>\$4,147,500</b>	<b>\$4,171,251</b>	<b>\$3,981,249</b>		<b>\$12,300,000</b>

**2025 - 2028 Total Programmed Amount    \$12,300,000**



**2025-2028 TIP**

**Allegheny County PennDOT District 11**

<u>SR</u>	<u>Project Name</u>	<u>Project #</u>	<u>Municipality</u>	<u>Sponsor</u>	<u>Map #</u>
7445	Lincoln Ave Bridge 13	27751	Millvale	Millvale Borough	12

**Est Let Date** Air Quality Invest Category **Location:** Located on Lincoln Avenue over Girtys Run in Millvale Boro, Allegheny County.  
 2/12/2026 Exempt Bridge Rehab/Replacement

**Description:** Bridge replacement on Lincoln Avenue over Girtys Run in Millvale Boro, Allegheny County.

PROJECT FUNDING	FUND CODE	2025	2026	2027	2028	TOTAL
Final Design						
Federal	BOF	\$400,000				\$400,000
State	183	\$75,000				\$75,000
Local	Loc	\$25,000				\$25,000
Utilities						
Federal	BOF		\$80,000			\$80,000
State	183		\$15,000			\$15,000
Local	Loc		\$5,000			\$5,000
Right of Way						
Federal	BOF		\$80,000			\$80,000
State	183		\$15,000			\$15,000
Local	Loc		\$5,000			\$5,000
Construction						
Federal	BOF				\$1,200,000	\$1,200,000
State	183				\$225,000	\$225,000
Local	Loc				\$75,000	\$75,000
		<b>\$500,000</b>	<b>\$200,000</b>		<b>\$1,500,000</b>	<b>\$2,200,000</b>
<b>2025 - 2028 Total Programmed Amount</b>						<b>\$2,200,000</b>





**2025-2028 TIP**

**Allegheny County PennDOT District 11**

<u>SR</u>	<u>Project Name</u>	<u>Project #</u>	<u>Municipality</u>	<u>Sponsor</u>	<u>Map #</u>
	Corliss Tunnel	27806	Pittsburgh	City of Pittsburgh	13

**Est Let Date** Air Quality Invest Category **Location:** Located on Corliss Street from the intersection of West Carson Street westward toward Crafton Heights in the City of Pittsburgh, Allegheny County.  
 6/14/2029 Exempt Bridge Rehab/Replacement

**Description:** (Project sponsor = City of Pittsburgh) Tunnel reconstruction and preservation work on the structure that carries Corliss Street from the intersection of West Carson Street westward toward Crafton Heights in the City of Pittsburgh, Allegheny County.

PROJECT FUNDING	FUND CODE	2025	2026	2027	2028	TOTAL
Preliminary Engineering						
State	183		\$800,000			\$800,000
Local	Loc		\$200,000			\$200,000
			<b>\$1,000,000</b>			<b>\$1,000,000</b>

**2025 - 2028 Total Programmed Amount \$1,000,000**

<u>SR</u>	<u>Project Name</u>	<u>Project #</u>	<u>Municipality</u>	<u>Sponsor</u>	<u>Map #</u>
2040	2040/Ceco Dr to Brownsville Rd	28025	Pleasant Hills	PennDOT	14

**Est Let Date** Air Quality Invest Category **Location:** Located on SR 2040 (Lebanon Church) from Ceco Drive to Brownsville Road in Baldwin, West Mifflin, Pleasant Hills Borough in Allegheny County. Also include SR 885, from Clairton Road to Lebanon Road.  
 1/11/2024 Exempt Roadway Preservation

**Description:** Widening, mill and overlay, patch, minor bridge repair on SR 2040 (Lebanon Church) from Ceco Drive to Brownsville Road in Baldwin, West Mifflin, Pleasant Hills and Allegheny County. Also include SR 885, from Clairton Road to Lebanon Road.

PROJECT FUNDING	FUND CODE	2025	2026	2027	2028	TOTAL
Construction						
State	e581	\$2,500,000				\$2,500,000
		<b>\$2,500,000</b>				<b>\$2,500,000</b>

**2025 - 2028 Total Programmed Amount \$2,500,000**



**2025-2028 TIP**

**Allegheny County PennDOT District 11**

<b>SR</b>	<b>Project Name</b>	<b>Project #</b>	<b>Municipality</b>	<b>Sponsor</b>	<b>Map #</b>
7304	Versailles Avenue Viaduct	28044	McKeesport	City of McKeesport	15

**Est Let Date** 4/9/2026    **Air Quality** Exempt    **Invest Category** Bridge Rehab/Replacement    **Location:** Located on Versailles Avenue over Ravine Street in the City of McKeesport, Allegheny County.

**Description:** Bridge replacement on Versailles Avenue over Ravine Street in the City of McKeesport, Allegheny County.

PROJECT FUNDING	FUND CODE	2025	2026	2027	2028	TOTAL
Final Design						
Federal	BRIP	\$800,000				\$800,000
Utilities						
Federal	BRIP	\$200,000				\$200,000
Right of Way						
Federal	BRIP	\$200,000				\$200,000
Construction						
Federal	BRIP			\$4,000,000	\$6,400,000	\$10,400,000
State	183			\$750,000	\$1,200,000	\$1,950,000
Local	Loc			\$250,000	\$400,000	\$650,000
		<b>\$1,200,000</b>		<b>\$5,000,000</b>	<b>\$8,000,000</b>	<b>\$14,200,000</b>
<b>2025 - 2028 Total Programmed Amount</b>						<b>\$14,200,000</b>



**2025-2028 TIP**

**Allegheny County PennDOT District 11**

<u>SR</u>	<u>Project Name</u>	<u>Project #</u>	<u>Municipality</u>	<u>Sponsor</u>	<u>Map #</u>
7118	WB11 Wible Run #11	28250	Shaler	Allegheny County	16

**Est Let Date** 11/18/2027 **Air Quality** Exempt **Invest Category** Bridge Rehab/Replacement **Location:** Located on Wible Run Bridge #11 carrying Anderson Road over Wible Run in Shaler Township, Allegheny County.

**Description:** (Sponsor = Allegheny County) Bridge improvement on Wible Run Bridge No. 11 (WB11) carrying Anderson Road over Wible Run in Shaler Township, Allegheny County.

PROJECT FUNDING	FUND CODE	2025	2026	2027	2028	TOTAL
Final Design						
Federal	STP				\$620,000	\$620,000
Local	Loc				\$155,000	\$155,000
Right of Way						
Federal	STP				\$40,000	\$40,000
Local	Loc				\$10,000	\$10,000
					<b>\$825,000</b>	<b>\$825,000</b>
<b>2025 - 2028 Total Programmed Amount</b>						<b>\$825,000</b>



**2025-2028 TIP**

**Allegheny County PennDOT District 11**

<b>SR</b>	<b>Project Name</b>	<b>Project #</b>	<b>Municipality</b>	<b>Sponsor</b>	<b>Map #</b>
7414	ML01 McLaughlin Run #1	28273		Allegheny County	17

**Est Let Date** 11/18/2027    **Air Quality** Exempt    **Invest Category** Bridge Rehab/Replacement    **Location:** Located at ML01 - McLaughlin Run #01carring Bower Hill Road over McLaughlin Run in Bridgeville Borough, Allegheny County.

**Description:** (sponsor = Allegheny County) Bridge improvement of McLaughlin Run Bridge No. 1 (ML01) carrying Bower Hill Road over McLaughlin Run in the Borough of Bridgeville, Allegheny County.

PROJECT FUNDING	FUND CODE	2025	2026	2027	2028	TOTAL
Final Design						
Federal	STP				\$620,000	\$620,000
State	183				\$116,250	\$116,250
Local	Loc				\$38,750	\$38,750
Right of Way						
Federal	STP				\$40,000	\$40,000
State	183				\$7,500	\$7,500
Local	Loc				\$2,500	\$2,500
					<b>\$825,000</b>	<b>\$825,000</b>

**2025 - 2028 Total Programmed Amount    \$825,000**

<b>SR</b>	<b>Project Name</b>	<b>Project #</b>	<b>Municipality</b>	<b>Sponsor</b>	<b>Map #</b>
65	SR 65 Ramps & SR 279 Ft. Duq	28309	Pittsburgh	PENNDOT	18

**Est Let Date** 11/7/2024    **Air Quality** Exempt    **Invest Category** Bridge Preservation    **Location:** Located on SR 0065 to and from the Fort Duquesne Bridge, Ramp A and Ft Duq Bridge over Allegheny River, in the City of Pittsburgh, Allegheny County.

**Description:** 5 structures preservation on SR 0065 Ramps at the Fort Duquesne Bridge and ramp A, in the City of Pittsburgh, Allegheny County.

PROJECT FUNDING	FUND CODE	2025	2026	2027	2028	TOTAL
Construction						
Federal	BRIP	\$5,000,000	\$5,000,000			\$10,000,000
					<b>\$5,000,000</b>	<b>\$10,000,000</b>

**2025 - 2028 Total Programmed Amount    \$10,000,000**



**2025-2028 TIP**

**Allegheny County PennDOT District 11**

<u>SR</u>	<u>Project Name</u>	<u>Project #</u>	<u>Municipality</u>	<u>Sponsor</u>	<u>Map #</u>
7435	Trumbull Drive Bridge	28323	Greentree	Greentree Boro	19

**Est Let Date** 8/21/2025    **Air Quality** Exempt    **Invest Category** Bridge Rehab/Replacement    **Location:** Located on Trumbull Drive over Wheeling and Lake Erie Railroad in Greentree Boro, Allegheny County

**Description:** Bridge improvement on Trumbull Drive over Wheeling and Lake Erie Railroad in Greentree Boro, Allegheny County

PROJECT FUNDING	FUND CODE	2025	2026	2027	2028	TOTAL
Final Design						
Federal	BOF	\$400,000				\$400,000
Utilities						
Federal	BOF	\$100,000				\$100,000
Right of Way						
Federal	BOF	\$100,000				\$100,000
Construction						
Federal	BOF			\$3,200,000		\$3,200,000
State	183			\$600,000		\$600,000
Local	Loc			\$200,000		\$200,000
		<b>\$600,000</b>		<b>\$4,000,000</b>		<b>\$4,600,000</b>

**2025 - 2028 Total Programmed Amount    \$4,600,000**



**2025-2028 TIP**

**Allegheny County PennDOT District 11**

<u>SR</u>	<u>Project Name</u>	<u>Project #</u>	<u>Municipality</u>	<u>Sponsor</u>	<u>Map #</u>
7420	AL Local BPRS Group 5	28426	Coraopolis	Allegheny County	20

**Est Let Date** 8/7/2025    **Air Quality** Exempt    **Invest Category** Bridge Preservation    **Location:** Coraopolis Bridge (OB02) in Coraopolis Borough, Allegheny County; Lincoln Road over Shades Run (SD03) in Penn Hill Township; Saunders Station Road (TL19) in Monroeville and Sutersville (YR01) in Elizabeth Township

**Description:** (Sponsor = Allegheny County) Bridge preservation on Coraopolis Bridge in Coraopolis Borough, Shades Run Bridge in Penn Hills, Saunders Station Road in Monroeville and Sutersville Road Bridge in Elizabeth Township, Allegheny County.

PROJECT FUNDING	FUND CODE	2025	2026	2027	2028	TOTAL
Construction						
Federal	STP	\$2,500,000	\$2,500,000	\$5,000,000		\$10,000,000
State	183	\$468,750	\$468,750	\$937,500		\$1,875,000
Local	Loc	\$156,250	\$156,250	\$312,500		\$625,000
		<b>\$3,125,000</b>	<b>\$3,125,000</b>	<b>\$6,250,000</b>		<b>\$12,500,000</b>

**2025 - 2028 Total Programmed Amount    \$12,500,000**

<u>SR</u>	<u>Project Name</u>	<u>Project #</u>	<u>Municipality</u>	<u>Sponsor</u>	<u>Map #</u>
7456	Rankin Bridge	56960	Rankin	Allegheny County	21

**Est Let Date** 5/17/2029    **Air Quality** Exempt    **Invest Category** Bridge Preservation    **Location:** Located over Monongahela River, SR 9111, Union R/R, P&LE R/R and Kenmawr Avenue in Whitaker and Rankin Boro, Allegheny County.

**Description:** Bridge preservation over Monongahela River, SR 9111, Union R/R, P&LE R/R and Kenmawr Avenue in Whitaker and Rankin Boro, Allegheny County.

PROJECT FUNDING	FUND CODE	2025	2026	2027	2028	TOTAL
Preliminary Engineering						
Federal	BRIP				\$800,000	\$800,000
State	183				\$150,000	\$150,000
Local	Loc				\$50,000	\$50,000
					<b>\$1,000,000</b>	<b>\$1,000,000</b>

**2025 - 2028 Total Programmed Amount    \$1,000,000**



**2025-2028 TIP**

**Allegheny County PennDOT District 11**

<u>SR</u>	<u>Project Name</u>	<u>Project #</u>	<u>Municipality</u>	<u>Sponsor</u>	<u>Map #</u>
7104	Crawford Run Bridge (CE02)	57066		Allegheny County	22

**Est Let Date** 1/7/2027 **Air Quality** Exempt **Invest Category** Bridge Rehab/Replacement **Location:** Located over Crawford Run (CE02) in Indiana and East Deer Township, Allegheny County.

**Description:** Bridge improvement located over Crawford Run (CE02) in Indiana and East Deer Township, Allegheny County.

PROJECT FUNDING	FUND CODE	2025	2026	2027	2028	TOTAL
Final Design						
Federal	STP	\$775,000				\$775,000
Right of Way						
Federal	STP		\$50,000			\$50,000
		<b>\$775,000</b>	<b>\$50,000</b>			<b>\$825,000</b>

**2025 - 2028 Total Programmed Amount \$825,000**

<u>SR</u>	<u>Project Name</u>	<u>Project #</u>	<u>Municipality</u>	<u>Sponsor</u>	<u>Map #</u>
366	Tarentum Bridge Ramps A, B, C & D ov Allegheny	63306	Tarentum	PennDOT	23

**Est Let Date** 12/10/2026 **Air Quality** Exempt **Invest Category** Bridge Preservation **Location:** Located on Ramp A,B,C & D of the Tarentum Bridge over the Conrail Railroad, 4th Ave and SR 8088 (Ramp D) in Tarentum Borough, Allegheny County.

**Description:** Bridge preservation on Ramp A of the Tarentum Bridge over the Conrail Railroad, 4th Avenue and SR 8088 (Ramp D) in Tarentum Borough, Allegheny County.

PROJECT FUNDING	FUND CODE	2025	2026	2027	2028	TOTAL
Construction						
Federal	BRIP			\$2,400,000		\$2,400,000
State	185				\$3,000,000	\$3,000,000
	581				\$2,000,000	\$2,000,000
				<b>\$2,400,000</b>	<b>\$5,000,000</b>	<b>\$7,400,000</b>

**2025 - 2028 Total Programmed Amount \$7,400,000**



**2025-2028 TIP**

**Allegheny County PennDOT District 11**

<u>SR</u>	<u>Project Name</u>	<u>Project #</u>	<u>Municipality</u>	<u>Sponsor</u>	<u>Map #</u>
978	Bateman Road Bridge	63330	North Fayette	PennDOT	24

**Est Let Date** Air Quality Invest Category **Location:** Located on Bateman Road Bridge over North Branch Robinson Run in North Fayette Township, Allegheny County.  
 6/15/2027 Exempt Bridge Rehab/Replacement

**Description:** Rehabilitation/Replacement of the Bateman Road Bridge over North Branch Robinson Run in North Fayette Township, Allegheny County.

PROJECT FUNDING	FUND CODE	2025	2026	2027	2028	TOTAL
Final Design						
State	185		\$450,000			\$450,000
Utilities						
State	185		\$100,000			\$100,000
Right of Way						
State	185		\$75,000			\$75,000
			<b>\$625,000</b>			<b>\$625,000</b>

**2025 - 2028 Total Programmed Amount      \$625,000**

<u>SR</u>	<u>Project Name</u>	<u>Project #</u>	<u>Municipality</u>	<u>Sponsor</u>	<u>Map #</u>
3004	McLaughlin Run Rd #2	63558	Bridgeville	PennDOT	25

**Est Let Date** Air Quality Invest Category **Location:** Located on SR 3004, McLaughlin Run Rd over McLaughlin Run in Bridgeville Borough, Allegheny County.  
 6/5/2025 Exempt Bridge Rehab/Replacement

**Description:** Bridge replacement on SR 3004, McLaughlin Run Road over McLaughlin Run in Bridgeville Borough, Allegheny County.

PROJECT FUNDING	FUND CODE	2025	2026	2027	2028	TOTAL
Construction						
State	185	\$1,900,000				\$1,900,000
		<b>\$1,900,000</b>				<b>\$1,900,000</b>

**2025 - 2028 Total Programmed Amount      \$1,900,000**





**2025-2028 TIP**

**Allegheny County PennDOT District 11**

<u>SR</u>	<u>Project Name</u>	<u>Project #</u>	<u>Municipality</u>	<u>Sponsor</u>	<u>Map #</u>
2114	McKeesport Duquesne Bridge	63583	Duquesne	PennDOT	26

**Est Let Date** 1/30/2025    **Air Quality** Exempt    **Invest Category** Bridge Preservation    **Location:** Located on SR 2114 (McKeesport-Duquesne Bridge) over the Monongahela River and railroad in the City of Duquesne and McKeesport, Allegheny County.

**Description:** Bridge preservation on SR 2114 (McKeesport-Duquesne Bridge) over the Monongahela River and railroad in the City of Duquesne and McKeesport, Allegheny County.

PROJECT FUNDING	FUND CODE	2025	2026	2027	2028	TOTAL
Construction						
Federal	NHPP	\$14,000,000	\$6,000,000		\$7,500,000	\$27,500,000
State	185	\$4,000,000	\$2,000,000		\$2,000,000	\$8,000,000
		<b>\$18,000,000</b>	<b>\$8,000,000</b>		<b>\$9,500,000</b>	<b>\$35,500,000</b>

**2025 - 2028 Total Programmed Amount    \$35,500,000**



**2025-2028 TIP**

**Allegheny County PennDOT District 11**

<u>SR</u>	<u>Project Name</u>	<u>Project #</u>	<u>Municipality</u>	<u>Sponsor</u>	<u>Map #</u>
28	PA 28 over Yutes Run	74255	Springdale	PennDOT	27

**Est Let Date** Air Quality Invest Category **Location:** Located on PA 28 over Yutes Run in Springdale Township, Allegheny County  
 4/15/2027 Exempt Bridge Preservation

**Description:** Bridge preservation on PA 28 over Yutes Run in Springdale Township, Allegheny County

PROJECT FUNDING	FUND CODE	2025	2026	2027	2028	TOTAL
Final Design						
State	185	\$350,000				\$350,000
Utilities						
State	185	\$50,000				\$50,000
Right of Way						
State	185	\$50,000				\$50,000
Construction						
State	185				\$1,350,000	\$1,350,000
		<b>\$450,000</b>			<b>\$1,350,000</b>	<b>\$1,800,000</b>

**2025 - 2028 Total Programmed Amount      \$1,800,000**

<u>SR</u>	<u>Project Name</u>	<u>Project #</u>	<u>Municipality</u>	<u>Sponsor</u>	<u>Map #</u>
2010	Lovedale Rd Br/Wylie Rn	74319	Elizabeth	PennDOT	28

**Est Let Date** Air Quality Invest Category **Location:** Located on SR 2010, Lovedale Road over Wylie Run in Elizabeth Township.& Lincoln Borough, Allegheny County  
 1/30/2025 Exempt Safety

**Description:** Bridge Replacement on SR 2010, Lovedale Road over Wylie Run in Elizabeth Township.& Lincoln Borough, Allegheny County

PROJECT FUNDING	FUND CODE	2025	2026	2027	2028	TOTAL
Construction						
Federal	PRTCT	\$4,000,000				\$4,000,000
		<b>\$4,000,000</b>				<b>\$4,000,000</b>

**2025 - 2028 Total Programmed Amount      \$4,000,000**



**2025-2028 TIP**

**Allegheny County PennDOT District 11**

<u>SR</u>	<u>Project Name</u>	<u>Project #</u>	<u>Municipality</u>	<u>Sponsor</u>	<u>Map #</u>
3070	Ewing Road over Meek Run	78152	Moon	PennDOT	29

**Est Let Date** Air Quality Invest Category **Location:** Located on Ewing Road over Meek Run in Moon Township, Allegheny County.  
 12/12/2024 Exempt Bridge Rehab/Replacement

**Description:** Bridge Replacement on Ewing Road over Meek Run in Moon Township, Allegheny County plan to let in BOD contract 2024, mpms 113347

PROJECT FUNDING	FUND CODE	2025	2026	2027	2028	TOTAL
Construction						
Federal	STP	\$1,300,000				\$1,300,000
		<b>\$1,300,000</b>				<b>\$1,300,000</b>

**2025 - 2028 Total Programmed Amount \$1,300,000**

<u>SR</u>	<u>Project Name</u>	<u>Project #</u>	<u>Municipality</u>	<u>Sponsor</u>	<u>Map #</u>
2070	Indiana Drive Culvert	78231	Penn Hills	PennDOT	30

**Est Let Date** Air Quality Invest Category **Location:** Located on SR 2070, Indiana Drive over Small Stream in Penn Hills Township, Allegheny County  
 5/15/2026 Exempt Bridge Rehab/Replacement

**Description:** Bridge replacement on SR 2070, Indiana Drive over Small Stream in Penn Hills Township, Allegheny County

PROJECT FUNDING	FUND CODE	2025	2026	2027	2028	TOTAL
Final Design						
State	185	\$350,000				\$350,000
Utilities						
State	185	\$80,000				\$80,000
Right of Way						
State	185	\$100,000				\$100,000
Construction						
State	185			\$1,500,000		\$1,500,000
		<b>\$530,000</b>		<b>\$1,500,000</b>		<b>\$2,030,000</b>

**2025 - 2028 Total Programmed Amount \$2,030,000**



**2025-2028 TIP**

**Allegheny County PennDOT District 11**

<u>SR</u>	<u>Project Name</u>	<u>Project #</u>	<u>Municipality</u>	<u>Sponsor</u>	<u>Map #</u>
3001	Millers Run Road ov Branch of Millers Run	78234	South Fayette	PennDOT	31

**Est Let Date** Air Quality Invest Category **Location:** Located on SR 3001, Miller's Run Road over Branch of Miller's Run in South Fayette Township, Allegheny County.  
 3/12/2026 Exempt Bridge Rehab/Replacement

**Description:** Bridge Replacement on SR 3001, Miller's Run Road over Branch of Miller's Run in South Fayette Township, Allegheny County.

PROJECT FUNDING	FUND CODE	2025	2026	2027	2028	TOTAL
Final Design						
State	185	\$300,000				\$300,000
Utilities						
State	185	\$100,000				\$100,000
Right of Way						
State	185	\$200,000				\$200,000
Construction						
State	185		\$2,000,000			\$2,000,000
		<b>\$600,000</b>	<b>\$2,000,000</b>			<b>\$2,600,000</b>

**2025 - 2028 Total Programmed Amount    \$2,600,000**

<u>SR</u>	<u>Project Name</u>	<u>Project #</u>	<u>Municipality</u>	<u>Sponsor</u>	<u>Map #</u>
837	Eighth Ave ov Homestead Run	78441	Munhall	PennDOT	32

**Est Let Date** Air Quality Invest Category **Location:** Located on SR 0837, Eighth Avenue over Homestead Run in Munhall Borough, Allegheny County.  
 9/26/2024 Exempt Bridge Preservation

**Description:** Bridge preservation on SR 0837, Eighth Avenue over Homestead Run in Munhall Borough, Allegheny County.

PROJECT FUNDING	FUND CODE	2025	2026	2027	2028	TOTAL
Construction						
State	185	\$3,000,000				\$3,000,000
		<b>\$3,000,000</b>				<b>\$3,000,000</b>

**2025 - 2028 Total Programmed Amount    \$3,000,000**



**2025-2028 TIP**

**Allegheny County PennDOT District 11**

<u>SR</u>	<u>Project Name</u>	<u>Project #</u>	<u>Municipality</u>	<u>Sponsor</u>	<u>Map #</u>
65	PA 65, Ohio River Boulevard	79448	Pittsburgh	PennDOT	33

**Est Let Date** 3/9/2028 **Air Quality** Exempt **Invest Category** Roadway Preservation **Location:** Located on SR 65, Ohio River Boulevard in the City of Pittsburgh, Bellevue, Avalon, Ben Avon and Emsworth, Allegheny County.

**Description:** Milling and resurfacing on R 65, Ohio River Boulevard in the City of Pittsburgh, Bellevue, Avalon, Ben Avon and Emsworth, Allegheny County.

PROJECT FUNDING	FUND CODE	2025	2026	2027	2028	TOTAL
Preliminary Engineering						
State	581		\$500,000			\$500,000
Construction						
Federal	NHPP				\$5,561,000	\$5,561,000
			<b>\$500,000</b>		<b>\$5,561,000</b>	<b>\$6,061,000</b>

**2025 - 2028 Total Programmed Amount \$6,061,000**

<u>SR</u>	<u>Project Name</u>	<u>Project #</u>	<u>Municipality</u>	<u>Sponsor</u>	<u>Map #</u>
7203	MC07 McClarens Run #7	79894	Findlay	Allegheny County	34

**Est Let Date** 10/10/2024 **Air Quality** Exempt **Invest Category** Bridge Rehab/Replacement **Location:** Located on McClaren Road (formerly Cliff Mine Road) over McClarens Run in Findlay Township, Allegheny County

**Description:** Bridge replacement on McClaren Road (formerly Cliff Mine Road) over McClarens Run in Findlay Township, Allegheny County.

PROJECT FUNDING	FUND CODE	2025	2026	2027	2028	TOTAL
Construction						
State	183	\$1,360,000				\$1,360,000
Local	Loc	\$340,000				\$340,000
		<b>\$1,700,000</b>				<b>\$1,700,000</b>

**2025 - 2028 Total Programmed Amount \$1,700,000**



**2025-2028 TIP**

**Allegheny County PennDOT District 11**

<u>SR</u>	<u>Project Name</u>	<u>Project #</u>	<u>Municipality</u>	<u>Sponsor</u>	<u>Map #</u>
19	SR 19, Gilkeson-McFarland	81700	Mt Lebanon	PennDOT	35

**Est Let Date** 3/12/2026    **Air Quality** Exempt    **Invest Category** Roadway Preservation    **Location:** Located on SR 19, Washington Road, from the intersection of Washington Road and Gilkeson Rd to intersection of Washington Road and McFarland Rd in the City of Pittsburgh, Allegheny County.

**Description:** Mill and overlay on SR 19, Washington Road, from the intersection of Washington Road and Gilkeson Rd to intersection of Washington Road and McFarland Rd in the City of Pittsburgh, Allegheny County.

PROJECT FUNDING	FUND CODE	2025	2026	2027	2028	TOTAL
Final Design						
Federal	NHPP	\$600,000				\$600,000
Utilities						
Federal	NHPP	\$15,000				\$15,000
Construction						
Federal	NHPP			\$5,760,000		\$5,760,000
State	581			\$1,440,000		\$1,440,000
		<b>\$615,000</b>		<b>\$7,200,000</b>		<b>\$7,815,000</b>
<b>2025 - 2028 Total Programmed Amount</b>						<b>\$7,815,000</b>





**2025-2028 TIP**

**Allegheny County PennDOT District 11**

<b>SR</b>	<b>Project Name</b>	<b>Project #</b>	<b>Municipality</b>	<b>Sponsor</b>	<b>Map #</b>
7405	Spruce Run Bridge #4 (XP04)	81714		Allegheny County	38

**Est Let Date** 5/21/2026    **Air Quality** Exempt    **Invest Category** Bridge Rehab/Replacement    **Location:** Located on Spruce Run Road directly below Ohio River Boulevard overpass in Ben Avon Borough, Allegheny County.

**Description:** Bridge replacement activities located on Spruce Run Road directly below Ohio River Boulevard overpass in Ben Avon Borough, Allegheny County.

PROJECT FUNDING	FUND CODE	2025	2026	2027	2028	TOTAL
Final Design						
State	183		\$440,000			\$440,000
Local	Loc		\$110,000			\$110,000
Right of Way						
State	183		\$40,000			\$40,000
Local	Loc		\$10,000			\$10,000
Construction						
State	183			\$800,000		\$800,000
Local	Loc			\$200,000		\$200,000
			<b>\$600,000</b>	<b>\$1,000,000</b>		<b>\$1,600,000</b>

**2025 - 2028 Total Programmed Amount    \$1,600,000**





**2025-2028 TIP**

**Allegheny County PennDOT District 11**

<u>SR</u>	<u>Project Name</u>	<u>Project #</u>	<u>Municipality</u>	<u>Sponsor</u>	<u>Map #</u>
3009	SR 3009/Baptist Rd, Hamilton Rd to Brownsville	81780	Whitehall	PennDOT	39

**Est Let Date** Air Quality Invest Category **Location:** Located on SR 3009 (Baptist Road) from Hamilton Road to Brownsville Rd. in Whitehall Boro, Allegheny County.  
 3/12/2026 Exempt Roadway Reconstruction

**Description:** Pavement Reconstruction/Rehabilitation on SR 3009 (Baptist Road) from Hamilton Road to Brownsville Rd. in Whitehall Boro, Allegheny County.

PROJECT FUNDING	FUND CODE	2025	2026	2027	2028	TOTAL
Construction						
Federal	STP				\$3,500,000	\$3,500,000
					<b>\$3,500,000</b>	<b>\$3,500,000</b>

**2025 - 2028 Total Programmed Amount \$3,500,000**

<u>SR</u>	<u>Project Name</u>	<u>Project #</u>	<u>Municipality</u>	<u>Sponsor</u>	<u>Map #</u>
	Penn Ave Reconstruction, Ph 2	83136	Pittsburgh	City of Pittsburgh	40

**Est Let Date** Air Quality Invest Category **Location:** Located on Penn Avenue from Evaline Street toward East Liberty in City of Pittsburgh, Allegheny County.  
 3/27/2025 Exempt Roadway Reconstruction

**Description:** (Sponsor = City of Pittsburgh) Penn Avenue reconstruction, Phase 2 extends from Evaline Street (the eastern end of Phase 1) to Graham Street (eastern limits for Phase 2) in City of Pittsburgh, Allegheny County. Approximately four blocks.

PROJECT FUNDING	FUND CODE	2025	2026	2027	2028	TOTAL
Construction						
Federal	STU	\$3,472,000	\$3,472,000			\$6,944,000
Local	Loc	\$868,000	\$868,000			\$1,736,000
		<b>\$4,340,000</b>	<b>\$4,340,000</b>			<b>\$8,680,000</b>

**2025 - 2028 Total Programmed Amount \$8,680,000**



**2025-2028 TIP**

**Allegheny County PennDOT District 11**

<u>SR</u>	<u>Project Name</u>	<u>Project #</u>	<u>Municipality</u>	<u>Sponsor</u>	<u>Map #</u>
7301	South Negley Ave. Bridge	83137	Pittsburgh	City of Pittsburgh	41

**Est Let Date** 10/22/2026    **Air Quality** Exempt    **Invest Category** Bridge Rehab/Replacement    **Location:** Carrying South Negley Avenue over Norfolk Southern Railroad tracks and Port Authority of Allegheny County East Busway, City of Pittsburgh, Allegheny County.

**Description:** (Sponsor = City of Pittsburgh) Bridge rehabilitation on structure carrying South Negley Avenue over Norfolk Southern Railroad tracks and Port Authority of Allegheny County East Busway in the City of Pittsburgh, Allegheny County.

PROJECT FUNDING	FUND CODE	2025	2026	2027	2028	TOTAL
Final Design						
Federal	STU		\$800,000			\$800,000
State	183		\$150,000			\$150,000
Local	Loc		\$50,000			\$50,000
Right of Way						
Federal	STU		\$40,000			\$40,000
State	183		\$7,500			\$7,500
Local	Loc		\$2,500			\$2,500
Construction						
Federal	STU			\$1,200,000	\$2,800,000	\$4,000,000
State	183			\$525,000	\$525,000	\$1,050,000
Local	Loc			\$175,000	\$175,000	\$350,000
			<b>\$1,050,000</b>	<b>\$1,900,000</b>	<b>\$3,500,000</b>	<b>\$6,450,000</b>
<b>2025 - 2028 Total Programmed Amount</b>						<b>\$6,450,000</b>



**2025-2028 TIP**

**Allegheny County PennDOT District 11**

<u>SR</u>	<u>Project Name</u>	<u>Project #</u>	<u>Municipality</u>	<u>Sponsor</u>	<u>Map #</u>
7415	CM03 - Campbells Run No. 3	88398	Carnegie	Allegheny County	42

**Est Let Date** 9/11/2025 **Air Quality** Exempt **Invest Category** Bridge Rehab/Replacement **Location:** Located on Campbells Run Bridge No. 3 (CM03) carrying Railroad Avenue over Campbells Run in Carnegie Boro, Allegheny County.

**Description:** Superstructure Replacement on Campbells Run Bridge No. 3 (CM03) carrying Railroad Avenue over Campbells Run in Carnegie Boro, Allegheny County.

PROJECT FUNDING	FUND CODE	2025	2026	2027	2028	TOTAL
Final Design						
Federal	BOF	\$775,000				\$775,000
Right of Way						
Federal	BOF	\$50,000				\$50,000
Construction						
Federal	BOF			\$1,800,000	\$1,800,000	\$3,600,000
State	183			\$337,500	\$337,500	\$675,000
Local	Loc			\$112,500	\$112,500	\$225,000
		<b>\$825,000</b>		<b>\$2,250,000</b>	<b>\$2,250,000</b>	<b>\$5,325,000</b>

**2025 - 2028 Total Programmed Amount \$5,325,000**



**2025-2028 TIP**

**Allegheny County PennDOT District 11**

<u>SR</u>	<u>Project Name</u>	<u>Project #</u>	<u>Municipality</u>	<u>Sponsor</u>	<u>Map #</u>
7123	PA03 - Painters Run No. 3	88414	Upper St Clair	Allegheny County	43

**Est Let Date** 6/5/2025    **Air Quality** Exempt    **Invest Category** Bridge Rehab/Replacement    **Location:** The bridge carries Painters Run Road over Painters Run in Upper St. Clair, Allegheny County

**Description:** Sponsor = Allegheny County. Bridge improvement on the bridge carries Painters Run Road over Painters Run in Upper St. Clair, Allegheny County

PROJECT FUNDING	FUND CODE	2025	2026	2027	2028	TOTAL
Right of Way						
State	183	\$40,000				\$40,000
Local	Loc	\$10,000				\$10,000
Construction						
Federal	BRIP			\$3,200,000		\$3,200,000
State	183			\$600,000		\$600,000
Local	Loc			\$200,000		\$200,000
		<b>\$50,000</b>		<b>\$4,000,000</b>		<b>\$4,050,000</b>
<b>2025 - 2028 Total Programmed Amount</b>						<b>\$4,050,000</b>



**2025-2028 TIP**

**Allegheny County PennDOT District 11**

<u>SR</u>	<u>Project Name</u>	<u>Project #</u>	<u>Municipality</u>	<u>Sponsor</u>	<u>Map #</u>
2058	Verona Road Bridge	89077	Penn Hills	PennDOT	44

**Est Let Date** Air Quality Invest Category **Location:** Located on State Route 2058 (Verona Road) over Sandy Creek in Penn Hills Borough, Allegheny County.  
 4/15/2027 Exempt Bridge Rehab/Replacement

**Description:** Bridge Replacement or restoration on State Route 2058 (Verona Road) over Sandy Creek in Penn Hills Borough, Allegheny County.

PROJECT FUNDING	FUND CODE	2025	2026	2027	2028	TOTAL
Final Design						
State	185	\$400,000				\$400,000
Utilities						
State	185	\$50,000				\$50,000
Right of Way						
State	185	\$750,000				\$750,000
		<b>\$1,200,000</b>				<b>\$1,200,000</b>

**2025 - 2028 Total Programmed Amount \$1,200,000**

<u>SR</u>	<u>Project Name</u>	<u>Project #</u>	<u>Municipality</u>	<u>Sponsor</u>	<u>Map #</u>
4011	Rochester Road Culvert	89155	Ross	PennDOT	45

**Est Let Date** Air Quality Invest Category **Location:** Located on SR 4011 (Rochester Road) over Harts Run in Ross Township, Allegheny County.  
 11/7/2024 Exempt Bridge Rehab/Replacement

**Description:** Replace existing structure with a new structure, including minor approach roadway work located on SR 4011 (Rochester Road) over Harts Run in Ross Township, Allegheny County.

PROJECT FUNDING	FUND CODE	2025	2026	2027	2028	TOTAL
Construction						
State	581	\$1,250,000				\$1,250,000
		<b>\$1,250,000</b>				<b>\$1,250,000</b>

**2025 - 2028 Total Programmed Amount \$1,250,000**



**2025-2028 TIP**

**Allegheny County PennDOT District 11**

<u>SR</u>	<u>Project Name</u>	<u>Project #</u>	<u>Municipality</u>	<u>Sponsor</u>	<u>Map #</u>
2046	Streets Run Road Flood Control	91796	West Mifflin	PennDOT	46

**Est Let Date** 4/15/2028    **Air Quality** Exempt    **Invest Category** Study    **Location:** Located on SR 2046 (Streets Run Road) from Prospect Road to Baldwin Road in Baldwin and West Mifflin Boroughs, Allegheny County.

**Description:** Drainage investigation on SR 2046 (Streets Run Road) from Prospect Road to Baldwin Road in Baldwin and West Mifflin Boroughs, Allegheny County.

PROJECT FUNDING	FUND CODE	2025	2026	2027	2028	TOTAL
Study						
State	581	\$350,000				\$350,000
Construction						
State	s581				\$6,000,000	\$6,000,000
		<b>\$350,000</b>			<b>\$6,000,000</b>	<b>\$6,350,000</b>
<b>2025 - 2028 Total Programmed Amount</b>						<b>\$6,350,000</b>



**2025-2028 TIP**

**Allegheny County PennDOT District 11**

<u>SR</u>	<u>Project Name</u>	<u>Project #</u>	<u>Municipality</u>	<u>Sponsor</u>	<u>Map #</u>
7479	Patton St Bridge (TL13)	93371	Wilmerding	Allegheny County	47

**Est Let Date** 8/21/2025    **Air Quality** Exempt    **Invest Category** Bridge Rehab/Replacement    **Location:** Located on Patton Street Bridge in Wilmerding Boro, Allegheny County.

**Description:** (Sponsor = Allegheny County) Bridge rehabilitation on the Patton Street Bridge (TL13) over Norfolk Southern RR in Wilmerding Borough, Allegheny County. Patton Street Bridge intersects East McKeesport Road.

PROJECT FUNDING	FUND CODE	2025	2026	2027	2028	TOTAL
Final Design						
Federal	STU	\$1,120,000				\$1,120,000
State	183	\$210,000				\$210,000
Local	Loc	\$70,000				\$70,000
Right of Way						
Federal	STU	\$40,000				\$40,000
State	183	\$7,500				\$7,500
Local	Loc	\$2,500				\$2,500
Construction						
Federal	STP			\$1,600,000	\$1,600,000	\$3,200,000
	STU			\$4,000,000	\$4,000,000	\$8,000,000
State	183			\$1,050,000	\$1,050,000	\$2,100,000
Local	Loc			\$350,000	\$350,000	\$700,000
		<b>\$1,450,000</b>		<b>\$7,000,000</b>	<b>\$7,000,000</b>	<b>\$15,450,000</b>

**2025 - 2028 Total Programmed Amount    \$15,450,000**



**2025-2028 TIP**

**Allegheny County PennDOT District 11**

<b>SR</b>	<b>Project Name</b>	<b>Project #</b>	<b>Municipality</b>	<b>Sponsor</b>	<b>Map #</b>
7301	AL Local BPRS Group 4	93394	Pittsburgh	Allegheny County	48

**Est Let Date** 8/7/2025    **Air Quality** Exempt    **Invest Category** Bridge Preservation    **Location:** Located on Ivory Avenue over I-279 in the City of Pittsburgh, PT15 in Bethel Park, PD03 and PD04 in Ross Township, Allegheny County.

**Description:** (Sponsor = Allegheny County) Bridge preservation on Ivory Avenue Bridge over I-279 in the City of Pittsburgh, Hillcrest Bridge over PAAC LRT in Bethel Park Borough, Bellevue Road and Jacks Run over I279 in Ross Township, Allegheny County.

PROJECT FUNDING	FUND CODE	2025	2026	2027	2028	TOTAL
Construction						
Federal	BOF		\$3,520,000			\$3,520,000
	STU			\$3,520,000		\$3,520,000
State	183	\$660,000		\$660,000		\$1,320,000
Local	Loc	\$220,000		\$220,000		\$440,000
			<b>\$4,400,000</b>	<b>\$4,400,000</b>		<b>\$8,800,000</b>

**2025 - 2028 Total Programmed Amount    \$8,800,000**





**2025-2028 TIP**

**Allegheny County PennDOT District 11**

<u>SR</u>	<u>Project Name</u>	<u>Project #</u>	<u>Municipality</u>	<u>Sponsor</u>	<u>Map #</u>
7456	Talbot Ave Ramp Bridge	93915	Rankin	Allegheny County	49

**Est Let Date** 9/11/2025    **Air Quality** Exempt    **Invest Category** Bridge Rehab/Replacement    **Location:** Ramp located on Rankin Bridge to Talbot Ave, over Union RR, in Rankin Borough, Allegheny County.

**Description:** Bridge rehabilitation on Ramp located on Rankin Bridge to Talbot Ave, over Union RR, in Rankin Borough, Allegheny County.

PROJECT FUNDING	FUND CODE	2025	2026	2027	2028	TOTAL
Final Design						
Federal	BOF	\$1,040,000				\$1,040,000
State	183	\$195,000				\$195,000
Local	Loc	\$65,000				\$65,000
Right of Way						
Federal	BOF	\$80,000				\$80,000
State	183	\$15,000				\$15,000
Local	Loc	\$5,000				\$5,000
Construction						
Federal	BOF				\$1,975,000	\$1,975,000
State	183				\$370,313	\$370,313
Local	Loc				\$123,437	\$123,437
		<b>\$1,400,000</b>			<b>\$2,468,750</b>	<b>\$3,868,750</b>
<b>2025 - 2028 Total Programmed Amount</b>						<b>\$3,868,750</b>



**2025-2028 TIP**

**Allegheny County PennDOT District 11**

<u>SR</u>	<u>Project Name</u>	<u>Project #</u>	<u>Municipality</u>	<u>Sponsor</u>	<u>Map #</u>
3069	West Liberty Avenue	94645	Dormont	PennDOT	50

**Est Let Date** Air Quality Invest Category **Location:** Located on SR 3069, West Liberty Ave from McFarland Road to Dawn Ave, in Dormont and City of Pittsburgh, Allegheny County.  
 2/27/2025 Exempt Roadway Preservation

**Description:** Mill & Resurface located on SR 3069, West Liberty Ave from McFarland Road to Dawn Ave, in Dormont and City of Pittsburgh, Allegheny County.

PROJECT FUNDING	FUND CODE	2025	2026	2027	2028	TOTAL
Construction						
Federal	NHPP		\$3,600,000	\$3,600,000		\$7,200,000
			<b>\$3,600,000</b>	<b>\$3,600,000</b>		<b>\$7,200,000</b>

**2025 - 2028 Total Programmed Amount \$7,200,000**

<u>SR</u>	<u>Project Name</u>	<u>Project #</u>	<u>Municipality</u>	<u>Sponsor</u>	<u>Map #</u>
376	I-376/Parkway East A.T.M	94651	Pittsburgh	PennDOT	51

**Est Let Date** Air Quality Invest Category **Location:** Located on I-376 between the Grant Street interchange (MP 70.5) and the eastern terminus of I-376 at the Pennsylvania Turnpike and US 22 (MP 84.5) in Allegheny County.  
 8/13/2026 Significant Safety

**Description:** The Parkway East Active Traffic Management System (PE ATMS) is an intelligent transportation system (ITS) improvement intended to improve traffic safety and operations on portions of I-376 in Allegheny County, Pennsylvania.

PROJECT FUNDING	FUND CODE	2025	2026	2027	2028	TOTAL
Final Design						
Federal	CRP	\$1,112,000	\$1,153,000	\$1,153,000	\$1,153,000	\$4,571,000
Construction						
Federal	CAQ	\$1,035,597	\$5,490,883	\$1,500,000		\$8,026,480
		<b>\$2,147,597</b>	<b>\$6,643,883</b>	<b>\$2,653,000</b>	<b>\$1,153,000</b>	<b>\$12,597,480</b>

**2025 - 2028 Total Programmed Amount \$12,597,480**



**2025-2028 TIP**

**Allegheny County PennDOT District 11**

<u>SR</u>	<u>Project Name</u>	<u>Project #</u>	<u>Municipality</u>	<u>Sponsor</u>	<u>Map #</u>
376	I-376/Banksville Interchange	97028	Pittsburgh	PennDOT	52

**Est Let Date** 1/15/2026    **Air Quality** Significant    **Invest Category** Safety    **Location:** Located on I-376 from the Parkway Center Interchange (SR 8091) to the Fort Pitt Tunnel in the City of Pittsburgh, Allegheny County. Includes US 19 (Banksville Road), US 19/PA 51 at Woodville ramps and Banksville Interchange Ramps (SR 8075).

**Description:** Interchange improvement on I-376 from the Parkway Center Interchange (SR 8091) to the Fort Pitt Tunnel in the City of Pittsburgh, Allegheny County. Includes US 19 (Banksville Road), PA 51 ramps and Banksville Interchange ramps (SR 8075).

PROJECT FUNDING	FUND CODE	2025	2026	2027	2028	TOTAL
Utilities						
Federal	CAQ	\$1,301,464				\$1,301,464
Right of Way						
Federal	CAQ	\$1,301,464				\$1,301,464
Construction						
Federal	CAQ			\$2,000,000	\$3,400,000	\$5,400,000
		<b>\$2,602,928</b>		<b>\$2,000,000</b>	<b>\$3,400,000</b>	<b>\$8,002,928</b>
<b>2025 - 2028 Total Programmed Amount</b>						<b>\$8,002,928</b>



**2025-2028 TIP**

**Allegheny County PennDOT District 11**

<u>SR</u>	<u>Project Name</u>	<u>Project #</u>	<u>Municipality</u>	<u>Sponsor</u>	<u>Map #</u>
885	Bates Street Improvement	98125	Pittsburgh	PennDOT	53
<b>Est Let Date</b>	<b>Air Quality</b>	<b>Invest Category</b>	<b>Location:</b> Located on S.R. 885 (Bates Street) from Second Ave. to Boulevard of the Allies in the City of Pittsburgh, Allegheny County.		
11/6/2025	Significant	New Capacity			
<b>Description:</b>	Widening from 2 lanes to 4 lanes on S.R. 885 (Bates Street) from Second Ave. to Boulevard of the Allies in the City of Pittsburgh, Allegheny County.				

PROJECT FUNDING	FUND CODE	2025	2026	2027	2028	TOTAL
Final Design						
State	581	\$1,000,000				\$1,000,000
Utilities						
State	581	\$800,000				\$800,000
Right of Way						
State	581	\$700,000				\$700,000
						<b>\$2,500,000</b>

**2025 - 2028 Total Programmed Amount    \$2,500,000**

<u>SR</u>	<u>Project Name</u>	<u>Project #</u>	<u>Municipality</u>	<u>Sponsor</u>	<u>Map #</u>
286	Golden Mile Highway over Abers Creek	100623	Plum	PennDOT	54
<b>Est Let Date</b>	<b>Air Quality</b>	<b>Invest Category</b>	<b>Location:</b> Bridge preservation on PA 286, Golden Mile Highway over Abers Creek, near State Route 2075, in Plum Borough, Allegheny County		
4/25/2030	Exempt	Bridge Preservation			
<b>Description:</b>	Bridge preservation on PA 286, Golden Mile Highway over Abers Creek, near State Route 2075, in Plum Borough, Allegheny County				

PROJECT FUNDING	FUND CODE	2025	2026	2027	2028	TOTAL
Preliminary Engineering						
State	185		\$300,000			\$300,000
						<b>\$300,000</b>

**2025 - 2028 Total Programmed Amount    \$300,000**



**2025-2028 TIP**

**Allegheny County PennDOT District 11**

<u>SR</u>	<u>Project Name</u>	<u>Project #</u>	<u>Municipality</u>	<u>Sponsor</u>	<u>Map #</u>
366	Tarentum Bridge Over Allegheny River	100624	Tarentum	PennDOT	55

**Est Let Date** Air Quality Invest Category **Location:** Located on PA 366, Tarentum Bridge over Norfolk Southern Rail and Allegheny River, in Tarentum Borough, Allegheny County.  
 12/10/2026 Exempt Bridge Rehab/Replacement

**Description:** Bridge restoration/replacement on PA 366, Tarentum Bridge over Norfolk Southern Rail and Allegheny River, in Tarentum Borough, Allegheny County.

PROJECT FUNDING	FUND CODE	2025	2026	2027	2028	TOTAL
Construction						
Federal	NHPP			\$3,236,000		\$3,236,000
	STU				\$3,000,000	\$3,000,000
State	185				\$14,140,000	\$14,140,000
				<b>\$3,236,000</b>	<b>\$17,140,000</b>	<b>\$20,376,000</b>

**2025 - 2028 Total Programmed Amount \$20,376,000**

<u>SR</u>	<u>Project Name</u>	<u>Project #</u>	<u>Municipality</u>	<u>Sponsor</u>	<u>Map #</u>
978	Clinton Rd ov NB Robinson	100637	North Fayette	PennDOT	56

**Est Let Date** Air Quality Invest Category **Location:** PA 978, Clinton Road over North Branch Robinson Run, in North Fayette Township, Allegheny County  
 2/15/2027 Exempt Bridge Rehab/Replacement

**Description:** Bridge replacement/rehabilitation on PA 978, Clinton Road over North Branch Robinson Run, in North Fayette Township, Allegheny County

PROJECT FUNDING	FUND CODE	2025	2026	2027	2028	TOTAL
Final Design						
State	185		\$450,000			\$450,000
Utilities						
State	185		\$100,000			\$100,000
Right of Way						
State	185		\$75,000			\$75,000
				<b>\$625,000</b>		<b>\$625,000</b>

**2025 - 2028 Total Programmed Amount \$625,000**



**2025-2028 TIP**

**Allegheny County PennDOT District 11**

<u>SR</u>	<u>Project Name</u>	<u>Project #</u>	<u>Municipality</u>	<u>Sponsor</u>	<u>Map #</u>
1033	Howes Run Road ov McDowell Run	100654	Fawn	PennDOT	57

**Est Let Date** Air Quality Invest Category **Location:** Bridge rehabilitation on Howes Run Road over McDowell Run in Fawn Township, Allegheny County.  
 2/15/2027 Exempt Bridge Rehab/Replacement

**Description:** Bridge rehabilitation on Howes Run Road over McDowell Run in Fawn Township, Allegheny County.

PROJECT FUNDING	FUND CODE	2025	2026	2027	2028	TOTAL
Preliminary Engineering						
Federal	STP	\$200,000				\$200,000
State	185	\$50,000				\$50,000
Final Design						
Federal	STP			\$280,000		\$280,000
State	185			\$70,000		\$70,000
Utilities						
Federal	STP			\$40,000		\$40,000
State	185			\$10,000		\$10,000
Right of Way						
Federal	STP			\$400,000		\$400,000
State	185			\$100,000		\$100,000
		<b>\$250,000</b>		<b>\$900,000</b>		<b>\$1,150,000</b>
<b>2025 - 2028 Total Programmed Amount</b>						<b>\$1,150,000</b>



**2025-2028 TIP**

**Allegheny County PennDOT District 11**

<u>SR</u>	<u>Project Name</u>	<u>Project #</u>	<u>Municipality</u>	<u>Sponsor</u>	<u>Map #</u>
3104	McKees Rocks Bridge Phase 3	100701	McKees Rocks	PennDOT	58

**Est Let Date** Air Quality Invest Category **Location:** Located on State Route 3104 (McKees Rocks Bridge) over Ohio River and Norfolk Southern Railroad in the City of Pittsburgh.  
 3/9/2028 Exempt Bridge Preservation

**Description:** Bridge preservation on State Route 3104 (McKees Rocks Bridge) over Ohio River and Norfolk Southern Railroad in the City of Pittsburgh.

PROJECT FUNDING	FUND CODE	2025	2026	2027	2028	TOTAL
Final Design						
Federal	BRIP			\$6,500,000		\$6,500,000
State	185		\$2,500,000			\$2,500,000
Construction						
Federal	sSTP				\$5,000,000	\$5,000,000
			\$2,500,000	\$6,500,000	\$5,000,000	\$14,000,000

**2025 - 2028 Total Programmed Amount \$14,000,000**

<u>SR</u>	<u>Project Name</u>	<u>Project #</u>	<u>Municipality</u>	<u>Sponsor</u>	<u>Map #</u>
4050	Shenot Road Bridge	100722	Marshall	PennDOT	59

**Est Let Date** Air Quality Invest Category **Location:** Located on SR 4050 (Shenot Road Bridge) over Branch of Brush Creek in Marshall Township, Allegheny County  
 4/15/2027 Exempt Bridge Rehab/Replacement

**Description:** Bridge Replacement on SR 4050 (Shenot Road Bridge) over Branch of Brush Creek in Marshall Township, Allegheny County

PROJECT FUNDING	FUND CODE	2025	2026	2027	2028	TOTAL
Preliminary Engineering						
State	185	\$350,000				\$350,000
		\$350,000				\$350,000

**2025 - 2028 Total Programmed Amount \$350,000**



**2025-2028 TIP**

**Allegheny County PennDOT District 11**

<u>SR</u>	<u>Project Name</u>	<u>Project #</u>	<u>Municipality</u>	<u>Sponsor</u>	<u>Map #</u>
4053	Richard Road over Wexford Run	100723	McCandless	PennDOT	60

**Est Let Date** Air Quality Invest Category **Location:** Located on Richard Road over Wexford Run in McCandless Township, Allegheny County  
 10/22/2026 Exempt Bridge Rehab/Replacement

**Description:** Bridge full replacement located on Richard Road over Wexford Run in McCandless Township, Allegheny County

PROJECT FUNDING	FUND CODE	2025	2026	2027	2028	TOTAL
Final Design						
State	185	\$250,000				\$250,000
Utilities						
State	185		\$100,000			\$100,000
Right of Way						
State	185		\$100,000			\$100,000
		<b>\$250,000</b>	<b>\$200,000</b>			<b>\$450,000</b>

**2025 - 2028 Total Programmed Amount \$450,000**

<u>SR</u>	<u>Project Name</u>	<u>Project #</u>	<u>Municipality</u>	<u>Sponsor</u>	<u>Map #</u>
22	US Route 22 - Wash County Line to Imperial Int.	100768	Findlay	PennDOT	61

**Est Let Date** Air Quality Invest Category **Location:** Located on US 22, from the Washington County Line to the Imperial Interchange in North Fayette and Findlay Townships, Allegheny County.  
 4/7/2033 Exempt Roadway Preservation

**Description:** Crack and Seat on US 22, from the Washington County Line to the Imperial Interchange in North Fayette and Findlay Townships, Allegheny County.

PROJECT FUNDING	FUND CODE	2025	2026	2027	2028	TOTAL
Preliminary Engineering						
State	581			\$500,000		\$500,000
				<b>\$500,000</b>		<b>\$500,000</b>

**2025 - 2028 Total Programmed Amount \$500,000**





**2025-2028 TIP**

**Allegheny County PennDOT District 11**

<u>SR</u>	<u>Project Name</u>	<u>Project #</u>	<u>Municipality</u>	<u>Sponsor</u>	<u>Map #</u>
22	US 22 - Imperial Interchange to McKee Road	100769	North Fayette	PennDOT	62

**Est Let Date** Air Quality Invest Category **Location:** Located on US 22, from Imperial Interchange to McKee Road in North Fayette Township, Allegheny County.  
 4/13/2028 Exempt Roadway Preservation

**Description:** Crack and Seat on US 22, from Imperial Interchange to McKee Road in North Fayette Township, Allegheny County.

PROJECT FUNDING	FUND CODE	2025	2026	2027	2028	TOTAL
Preliminary Engineering						
State	581			\$400,000		\$400,000
				<b>\$400,000</b>	<b>\$400,000</b>	

**2025 - 2028 Total Programmed Amount \$400,000**

<u>SR</u>	<u>Project Name</u>	<u>Project #</u>	<u>Municipality</u>	<u>Sponsor</u>	<u>Map #</u>
28	PA 28 / East Ohio Street	100773	Pittsburgh	PennDOT	63

**Est Let Date** Air Quality Invest Category **Location:** Located on PA 28, from General Robinson Street to Heinz Wall in the City of Pittsburgh, Allegheny County.  
 2/15/2030 Exempt Roadway Preservation

**Description:** Patch and overlay on PA 28, from General Robinson Street to Heinz Wall in the City of Pittsburgh, Allegheny County.

PROJECT FUNDING	FUND CODE	2025	2026	2027	2028	TOTAL
Preliminary Engineering						
Federal	NHPP		\$450,000			\$450,000
				<b>\$450,000</b>	<b>\$450,000</b>	

**2025 - 2028 Total Programmed Amount \$450,000**



**2025-2028 TIP**

**Allegheny County PennDOT District 11**

<u>SR</u>	<u>Project Name</u>	<u>Project #</u>	<u>Municipality</u>	<u>Sponsor</u>	<u>Map #</u>
48	Mosside Blvd-PA 130 to Haymaker	100782	Monroeville	PennDOT	64

**Est Let Date** Air Quality Invest Category **Location:** Located on Mosside Boulevard from PA 130 to Haymaker Road in Monroeville Borough, Allegheny County.  
 3/27/2025 Exempt Roadway Preservation

**Description:** Resurfacing and geotechnical work on Mosside Boulevard from PA 130 to Haymaker Road in Monroeville Borough, Allegheny County.

PROJECT FUNDING	FUND CODE	2025	2026	2027	2028	TOTAL
Construction						
Federal	NHPP		\$4,300,000	\$4,300,000		\$8,600,000
			<b>\$4,300,000</b>	<b>\$4,300,000</b>		<b>\$8,600,000</b>

**2025 - 2028 Total Programmed Amount \$8,600,000**

<u>SR</u>	<u>Project Name</u>	<u>Project #</u>	<u>Municipality</u>	<u>Sponsor</u>	<u>Map #</u>
51	Saw Mill Run Blvd: PA 88 to I-376	100789	Pittsburgh	PennDOT	65

**Est Let Date** Air Quality Invest Category **Location:** Located on Saw Mill Run Boulevard from PA 88 (Library Road) to I-376 in the City of Pittsburgh, Allegheny County.  
 3/15/2028 Exempt Roadway Preservation

**Description:** Reconstruction of Saw Mill Run Boulevard from PA 88 (Library Road) to I-376 in the City of Pittsburgh, Allegheny County.

PROJECT FUNDING	FUND CODE	2025	2026	2027	2028	TOTAL
Preliminary Engineering						
State	s581	\$3,000,000				\$3,000,000
Construction						
State	s581				\$10,000,000	\$10,000,000
		<b>\$3,000,000</b>			<b>\$10,000,000</b>	<b>\$13,000,000</b>

**2025 - 2028 Total Programmed Amount \$13,000,000**



**2025-2028 TIP**

**Allegheny County PennDOT District 11**

<u>SR</u>	<u>Project Name</u>	<u>Project #</u>	<u>Municipality</u>	<u>Sponsor</u>	<u>Map #</u>
2114	McKeesport-Duquesne Southern Ramps Deck	100955	McKeesport	PennDOT	66

**Est Let Date** Air Quality Invest Category **Location:** Located on the southern end of the McKeesport-Duquesne Bridge (SR 2114) in the City of McKeesport, Allegheny County.  
 5/10/2029 Exempt Bridge Rehab/Replacement

**Description:** Bridge rehabilitation on the southern end of the McKeesport-Duquesne Bridge (SR 2114) in the City of McKeesport, Allegheny County.

PROJECT FUNDING	FUND CODE	2025	2026	2027	2028	TOTAL
Preliminary Engineering						
Federal	NHPP		\$1,500,000	\$1,500,000		\$3,000,000
			<b>\$1,500,000</b>	<b>\$1,500,000</b>		<b>\$3,000,000</b>

**2025 - 2028 Total Programmed Amount \$3,000,000**

<u>SR</u>	<u>Project Name</u>	<u>Project #</u>	<u>Municipality</u>	<u>Sponsor</u>	<u>Map #</u>
19	West End Bridge	100956	Pittsburgh	PennDOT	67

**Est Let Date** Air Quality Invest Category **Location:** Located on SR 19 over the Ohio River and CSX Railroad in the City of Pittsburgh, Allegheny County.  
 4/13/2028 Exempt Bridge Preservation

**Description:** Bridge preservation and painting of the West End Bridge (SR 19) over the Ohio River and CSX Railroad in the City of Pittsburgh, Allegheny County.

PROJECT FUNDING	FUND CODE	2025	2026	2027	2028	TOTAL
Final Design						
State	s581	\$6,000,000	\$2,000,000			\$8,000,000
Utilities						
State	s581		\$2,000,000			\$2,000,000
Right of Way						
State	s581		\$1,000,000	\$1,000,000		\$2,000,000
Construction						
State	s581				\$15,000,000	\$15,000,000
		<b>\$6,000,000</b>	<b>\$5,000,000</b>	<b>\$1,000,000</b>	<b>\$15,000,000</b>	<b>\$27,000,000</b>

**2025 - 2028 Total Programmed Amount \$27,000,000**



**2025-2028 TIP**

**Allegheny County PennDOT District 11**

<u>SR</u>	<u>Project Name</u>	<u>Project #</u>	<u>Municipality</u>	<u>Sponsor</u>	<u>Map #</u>
8	62nd Street Bridge	100958	Etna	PennDOT	68

**Est Let Date** Air Quality Invest Category **Location:** Located on the 62nd Street Bridge in the City of Pittsburgh, Allegheny County.  
 3/15/2029 Exempt Bridge Rehab/Replacement

**Description:** Bridge deck replacement on the 62nd Street Bridge in the City of Pittsburgh, Allegheny County.

PROJECT FUNDING	FUND CODE	2025	2026	2027	2028	TOTAL
Preliminary Engineering						
Federal	BRIP		\$2,500,000			\$2,500,000
			<b>\$2,500,000</b>			<b>\$2,500,000</b>

**2025 - 2028 Total Programmed Amount \$2,500,000**

<u>SR</u>	<u>Project Name</u>	<u>Project #</u>	<u>Municipality</u>	<u>Sponsor</u>	<u>Map #</u>
7301	Homestead-Grays Bridge Rehabilitation	103366	Pittsburgh	Allegheny County	69

**Est Let Date** Air Quality Invest Category **Location:** Located on Homestead Grays Bridge over Monongahela River and parking lot parallel to CSX Railroad in Homestead Borough, Allegheny County.  
 5/18/2028 Exempt Bridge Rehab/Replacement

**Description:** Bridge rehabilitation on Homestead Grays Bridge over Monongahela River and parking lot parallel to CSX Railroad in Homestead Borough, Allegheny County

PROJECT FUNDING	FUND CODE	2025	2026	2027	2028	TOTAL
Preliminary Engineering						
Federal	BRIP			\$1,200,000	\$1,200,000	\$2,400,000
State	183			\$225,000	\$225,000	\$450,000
Local	Loc			\$75,000	\$75,000	\$150,000
			<b>\$1,500,000</b>	<b>\$1,500,000</b>		<b>\$3,000,000</b>

**2025 - 2028 Total Programmed Amount \$3,000,000**



**2025-2028 TIP**

**Allegheny County PennDOT District 11**

<u>SR</u>	<u>Project Name</u>	<u>Project #</u>	<u>Municipality</u>	<u>Sponsor</u>	<u>Map #</u>
79	I-79 at PA 910 Interchange	104328	Marshall	PennDOT	70

**Est Let Date** Air Quality Invest Category **Location:** Located on I-79 at SR 910 Interchange in Marshall Township, Allegheny County.  
 4/10/2025 Significant Efficiency / Operations

**Description:** Congestion reduction at the I-79/PA 910 Interchange by widening and improving traffic flow at on/off ramps to Interstate 79 in Marshall Township, Allegheny County.

PROJECT FUNDING	FUND CODE	2025	2026	2027	2028	TOTAL
Construction						
Federal	CAQ	\$3,800,000				\$3,800,000
	NHPP	\$5,702,000	\$1,535,000	\$2,588,000	\$14,511,000	\$24,336,000
State	581	\$2,189,111	\$4,170,556	\$11,629,333		\$17,989,000
		<b>\$11,691,111</b>	<b>\$5,705,556</b>	<b>\$14,217,333</b>	<b>\$14,511,000</b>	<b>\$46,125,000</b>

**2025 - 2028 Total Programmed Amount \$46,125,000**

<u>SR</u>	<u>Project Name</u>	<u>Project #</u>	<u>Municipality</u>	<u>Sponsor</u>	<u>Map #</u>
51	PA 51, Hayden Boulevard, M & O	105450	Forward	PennDOT	71

**Est Let Date** Air Quality Invest Category **Location:** Located on PA 51, Hayden Boulevard from Aery Road to Hutchinson Road in Forward and Elizabeth, Allegheny County.  
 3/15/2028 Exempt Roadway Preservation

**Description:** Mill and overlay on PA 51, Hayden Boulevard from Aery Road to Hutchinson Road in Forward and Elizabeth, Allegheny County.

PROJECT FUNDING	FUND CODE	2025	2026	2027	2028	TOTAL
Preliminary Engineering						
Federal	NHPP		\$600,000	\$600,000		\$1,200,000
Construction						
State	581				\$14,420,000	\$14,420,000
			<b>\$600,000</b>	<b>\$600,000</b>	<b>\$14,420,000</b>	<b>\$15,620,000</b>

**2025 - 2028 Total Programmed Amount \$15,620,000**



**2025-2028 TIP**

**Allegheny County PennDOT District 11**

<u>SR</u>	<u>Project Name</u>	<u>Project #</u>	<u>Municipality</u>	<u>Sponsor</u>	<u>Map #</u>
3015	SR 3015 ov Lick Run Creek	105451	South Park	PennDOT	72

**Est Let Date** Air Quality Invest Category **Location:** Located on SR 3015 (Cochran Mills Road) over Lick Run Creek in Jefferson Hills Boro, Allegheny County.  
 3/26/2026 Exempt Bridge Rehab/Replacement

**Description:** Bridge rehabilitation/replacement on SR 3015 (Cochran Mills Road) over Lick Run Creek in Jefferson Hills Borough, Allegheny County.

PROJECT FUNDING	FUND CODE	2025	2026	2027	2028	TOTAL
Final Design						
Federal	BOF	\$480,000				\$480,000
State	185	\$120,000				\$120,000
Utilities						
Federal	BOF	\$24,000				\$24,000
State	185	\$6,000				\$6,000
Right of Way						
Federal	BOF	\$140,000				\$140,000
State	185	\$35,000				\$35,000
Construction						
State	185			\$3,000,000		\$3,000,000
		<b>\$805,000</b>		<b>\$3,000,000</b>		<b>\$3,805,000</b>
<b>2025 - 2028 Total Programmed Amount</b>						<b>\$3,805,000</b>



**2025-2028 TIP**

**Allegheny County PennDOT District 11**

<u>SR</u>	<u>Project Name</u>	<u>Project #</u>	<u>Municipality</u>	<u>Sponsor</u>	<u>Map #</u>
	Neville Road	106269	Neville	Allegheny County	73

**Est Let Date** 4/13/2028    **Air Quality** Exempt    **Invest Category** Roadway Preservation    **Location:** Located on Neville Road from Grand Avenue to the Fleming Park Bridge in Neville Township, Allegheny County.

**Description:** (Sponsor = Allegheny County) Highway restoration on Neville Road from Grand Avenue to the Fleming Park Bridge in Neville Township, Allegheny County.

PROJECT FUNDING	FUND CODE	2025	2026	2027	2028	TOTAL
Preliminary Engineering						
Federal	STP	\$640,000				\$640,000
Local	Loc	\$160,000				\$160,000
		<b>\$800,000</b>				<b>\$800,000</b>
<b>2025 - 2028 Total Programmed Amount</b>						<b>\$800,000</b>



**2025-2028 TIP**  
**Allegheny County PennDOT District 11**

<u>SR</u>	<u>Project Name</u>	<u>Project #</u>	<u>Municipality</u>	<u>Sponsor</u>	<u>Map #</u>
7301	Larimer Avenue Bridge	106386	Pittsburgh	City of Pittsburgh	74

**Est Let Date** Air Quality Invest Category **Location:** Larimer Avenue Bridge over Allegheny Valley Railroad in the City of Pittsburgh, Allegheny County.  
 2/12/2026 Exempt Bridge Rehab/Replacement

**Description:** (Sponsor = City of Pittsburgh) Bridge restoration/replacement on Larimer Avenue Bridge over Allegheny Valley Railroad in the City of Pittsburgh, Allegheny County.

PROJECT FUNDING	FUND CODE	2025	2026	2027	2028	TOTAL
Final Design						
Federal	BOF		\$500,000	\$1,100,000		\$1,600,000
State	183		\$93,750	\$206,250		\$300,000
Local	Loc		\$31,250	\$68,750		\$100,000
Right of Way						
Federal	BOF		\$80,000			\$80,000
State	183		\$15,000			\$15,000
Local	Loc		\$5,000			\$5,000
Construction						
Federal	BOF			\$3,250,000	\$4,850,000	\$8,100,000
State	183			\$609,375	\$909,375	\$1,518,750
Local	Loc			\$203,125	\$303,125	\$506,250
			\$725,000	\$5,437,500	\$6,062,500	\$12,225,000
<b>2025 - 2028 Total Programmed Amount</b>						<b>\$12,225,000</b>





**2025-2028 TIP**

**Allegheny County PennDOT District 11**

<u>SR</u>	<u>Project Name</u>	<u>Project #</u>	<u>Municipality</u>	<u>Sponsor</u>	<u>Map #</u>
	Liberty Ave	106773	Pittsburgh	City of Pittsburgh	75

**Est Let Date** 2/27/2025    **Air Quality** Significant    **Invest Category** Efficiency / Operations    **Location:** Liberty Avenue, from Grant Street to Herron Avenue, in the Downtown, Strip District, Polish Hill, and Lawrenceville Neighborhoods of the City of Pittsburgh, Allegheny County.

**Description:** (sponsor = City of Pittsburgh) new traffic signals, pedestrian accommodations and equipment, new signing and pavement markings on Liberty Avenue from Grant Street to Herron Avenue in the City of Pittsburgh, Allegheny County. Total length of 1.9 miles.

PROJECT FUNDING	FUND CODE	2025	2026	2027	2028	TOTAL
Construction						
Federal	HSIP	\$3,000,000				\$3,000,000
	sHSIP	\$2,250,000				\$2,250,000
	STU	\$1,310,000		\$1,600,000		\$2,910,000
Local	Loc	\$640,000				\$640,000
		<b>\$7,200,000</b>		<b>\$1,600,000</b>		<b>\$8,800,000</b>
<b>2025 - 2028 Total Programmed Amount</b>						<b>\$8,800,000</b>



**2025-2028 TIP**

**Allegheny County PennDOT District 11**

<u>SR</u>	<u>Project Name</u>	<u>Project #</u>	<u>Municipality</u>	<u>Sponsor</u>	<u>Map #</u>
	Millvale/Shaler/Etna TRHT Connection	107441	Shaler	Shaler Township	76

**Est Let Date** 7/15/2028    **Air Quality** Exempt    **Invest Category** Study    **Location:** 1 and 1/2 miles long between the Norfolk Southern Railroad and the Allegheny River and is bounded south by the Millvale Riverfront Park and north to the developing riverfront park in Etna Borough and Shaler Township, Allegheny County.

**Description:** (Sponsor = Shaler Township) Extends the Three Rivers Heritage Trail (TRHT) from the Millvale Riverfront Park and north to the developing riverfront park in Etna Borough and Shaler Township, Allegheny County.

PROJECT FUNDING	FUND CODE	2025	2026	2027	2028	TOTAL
Final Design						
Federal	STU	\$40,000				\$40,000
Local	Loc	\$60,000				\$60,000
Utilities						
Local	Loc	\$100,000				\$100,000
Right of Way						
Local	Loc	\$100,000				\$100,000
Construction						
Local	Loc			\$8,000,000		\$8,000,000
		<b>\$300,000</b>		<b>\$8,000,000</b>		<b>\$8,300,000</b>
<b>2025 - 2028 Total Programmed Amount</b>						<b>\$8,300,000</b>



**2025-2028 TIP**

**Allegheny County PennDOT District 11**

<u>SR</u>	<u>Project Name</u>	<u>Project #</u>	<u>Municipality</u>	<u>Sponsor</u>	<u>Map #</u>
48	SR 48 Mill and Overlay	108528	Elizabeth	PennDOT	77

**Est Let Date** Air Quality Invest Category **Location:** Located on SR 48, SR 2037, and SR 2083 in the Townships of Elizabeth & N. Versailles, the City of McKeesport, and the Boroughs of White Oak, Lincoln, Versailles and E. Pittsburgh in Allegheny County.

3/13/2025 Exempt Roadway Preservation

**Description:** Mill and overlay on SR 48, SR 2037, and SR 2083 in the Townships of Elizabeth & N. Versailles, the City of McKeesport, and the Boroughs of White Oak, Lincoln, Versailles and E. Pittsburgh in Allegheny County.

PROJECT FUNDING	FUND CODE	2025	2026	2027	2028	TOTAL
Construction						
Federal	NHPP	\$7,600,000	\$2,800,000			\$10,400,000
		<b>\$7,600,000</b>	<b>\$2,800,000</b>			<b>\$10,400,000</b>

**2025 - 2028 Total Programmed Amount \$10,400,000**

<u>SR</u>	<u>Project Name</u>	<u>Project #</u>	<u>Municipality</u>	<u>Sponsor</u>	<u>Map #</u>
400	Bigelow Boulevard	109383	Pittsburgh	PennDOT	78

**Est Let Date** Air Quality Invest Category **Location:** Located on SR 400 (Bigelow Boulevard) from I579 Interchange to Bloomfield Exit in the City of Pittsburgh, Allegheny County.

2/26/2026 Exempt Roadway Preservation

**Description:** Mill and Overlay on SR 400 (Bigelow Boulevard) from I579 Interchange to Bloomfield Exit in the City of Pittsburgh, Allegheny County.

PROJECT FUNDING	FUND CODE	2025	2026	2027	2028	TOTAL
Final Design						
State	581	\$400,000	\$600,000			\$1,000,000
Utilities						
State	581	\$25,000				\$25,000
Construction						
State	581		\$3,746,200	\$4,879,800	\$5,220,000	\$13,846,000
		<b>\$425,000</b>	<b>\$4,346,200</b>	<b>\$4,879,800</b>	<b>\$5,220,000</b>	<b>\$14,871,000</b>

**2025 - 2028 Total Programmed Amount \$14,871,000**



**2025-2028 TIP**

**Allegheny County PennDOT District 11**

<u>SR</u>	<u>Project Name</u>	<u>Project #</u>	<u>Municipality</u>	<u>Sponsor</u>	<u>Map #</u>
3028	Presto Sygan Road Bridge	109548	South Fayette	PennDOT	79

**Est Let Date** 4/15/2027    **Air Quality** Exempt    **Invest Category** Bridge Rehab/Replacement    **Location:** Located on SR3028, Presto Sygan Rd, over and unnamed tributary to Millers Run and SR3026, Millers Run Rd, over an unnamed tributary to Millers Run in South Fayette Township, Allegheny County

**Description:** Bridge replacement on SR3028, Presto Sygan Rd, over and unnamed tributary to Millers Run and SR3026, Millers Run Rd, over an unnamed tributary to Millers Run in South Fayette Township, Allegheny County

PROJECT FUNDING	FUND CODE	2025	2026	2027	2028	TOTAL
Final Design						
State	185	\$250,000	\$500,000	\$250,000		\$1,000,000
Utilities						
State	185			\$250,000		\$250,000
Right of Way						
State	185	\$200,000				\$200,000
Construction						
Federal	STU				\$2,000,000	\$2,000,000
		<b>\$450,000</b>	<b>\$500,000</b>	<b>\$500,000</b>	<b>\$2,000,000</b>	<b>\$3,450,000</b>
<b>2025 - 2028 Total Programmed Amount</b>						<b>\$3,450,000</b>



**2025-2028 TIP**

**Allegheny County PennDOT District 11**

<u>SR</u>	<u>Project Name</u>	<u>Project #</u>	<u>Municipality</u>	<u>Sponsor</u>	<u>Map #</u>
1005	Highland Park Bridge	109549	Sharpsburg	PennDOT	80

**Est Let Date** Air Quality Invest Category **Location:** Located on State Route 1005 (Highland Park) in Sharpsburg Borough, Allegheny County.  
 4/14/2027 Exempt Bridge Rehab/Replacement

**Description:** Bridge restoration on State Route 1005 (Highland Park) over Allegheny River, Norfolk Southern Railway and AVR Railroad in Sharpsburg Borough, Allegheny County.

PROJECT FUNDING	FUND CODE	2025	2026	2027	2028	TOTAL
Final Design						
State	185	\$1,250,000				\$1,250,000
Utilities						
State	581	\$300,000				\$300,000
Right of Way						
State	581	\$300,000				\$300,000
		<b>\$1,850,000</b>				<b>\$1,850,000</b>

**2025 - 2028 Total Programmed Amount \$1,850,000**

<u>SR</u>	<u>Project Name</u>	<u>Project #</u>	<u>Municipality</u>	<u>Sponsor</u>	<u>Map #</u>
4165	Glenfield Viaduct Bridge	109570	Glenfield	PennDOT	81

**Est Let Date** Air Quality Invest Category **Location:** Located on SR 4165 (Glenfield Viaduct Bridge) over the Norfolk Southern Railroad in Glenfield Boro, Allegheny County  
 2/27/2025 Exempt Bridge Preservation

**Description:** Bridge Preservation on SR 4165 (Glenfield Viaduct Bridge) over the Norfolk Southern Railroad in Glenfield Boro, Allegheny County.

PROJECT FUNDING	FUND CODE	2025	2026	2027	2028	TOTAL
Construction						
State	185		\$3,000,000	\$3,000,000		\$6,000,000
			<b>\$3,000,000</b>	<b>\$3,000,000</b>		<b>\$6,000,000</b>

**2025 - 2028 Total Programmed Amount \$6,000,000**



**2025-2028 TIP**

**Allegheny County PennDOT District 11**

<u>SR</u>	<u>Project Name</u>	<u>Project #</u>	<u>Municipality</u>	<u>Sponsor</u>	<u>Map #</u>
50	PA 50: I-79 to Thoms Run	109640	Collier	PennDOT	82
<b>Est Let Date</b>	<b>Air Quality</b>	<b>Invest Category</b>	<b>Location:</b> PA 50, from Mayer Street to Great Southern Shopping Center and from I-79 to Thoms Run Road in Collier Township, Allegheny County.		
3/14/2027	Significant	Efficiency / Operations			

**Description:** Roadway widening for additional lanes and intersection improvement of PA 50/I-79, from Mayer Street to Great Southern Shopping Center and from I-79 to Thoms Run Road in Collier Township, Allegheny County.

PROJECT FUNDING	FUND CODE	2025	2026	2027	2028	TOTAL
Utilities						
Federal	NHPP	\$320,000				\$320,000
State	581	\$80,000				\$80,000
Right of Way						
Federal	NHPP	\$400,000				\$400,000
State	581	\$100,000				\$100,000
		<b>\$900,000</b>				<b>\$900,000</b>

**2025 - 2028 Total Programmed Amount \$900,000**

<u>SR</u>	<u>Project Name</u>	<u>Project #</u>	<u>Municipality</u>	<u>Sponsor</u>	<u>Map #</u>
837	East Carson St Mill and Overlay	110352	Pittsburgh	PennDOT	83
<b>Est Let Date</b>	<b>Air Quality</b>	<b>Invest Category</b>	<b>Location:</b> Located on SR 837, East Carson Street, from Glenwood to Southside in the City of Pittsburgh, Allegheny County		
4/8/2027	Exempt	Roadway Preservation			
<b>Description:</b>	Mill and overlay on SR 837, East Carson Street, from Glenwood to Southside in the City of Pittsburgh, Allegheny County				

PROJECT FUNDING	FUND CODE	2025	2026	2027	2028	TOTAL
Preliminary Engineering						
Federal	NHPP		\$500,000			\$500,000
Construction						
Federal	NHPP			\$5,000,000		\$5,000,000
		<b>\$500,000</b>	<b>\$5,000,000</b>			<b>\$5,500,000</b>

**2025 - 2028 Total Programmed Amount \$5,500,000**



**2025-2028 TIP**

**Allegheny County PennDOT District 11**

<u>SR</u>	<u>Project Name</u>	<u>Project #</u>	<u>Municipality</u>	<u>Sponsor</u>	<u>Map #</u>
4003	SR 4003 - East Street to Babcock Blvd	110353	Pittsburgh	PennDOT	84

**Est Let Date** Air Quality Invest Category **Location:** Located on SR 4003, McKnight Road, from East Street to Babcock Boulevard in the City of Pittsburgh, Allegheny County.  
 11/2/2023 Exempt Roadway Preservation

**Description:** Mill and overlay on SR 4003 (McKnight Road) from East Street to Babcock Boulevard, in the City of Pittsburgh, Allegheny County to McCandless Twp. just north of Perrymont Rd. in McCandless Twp. The projects limit are segment/Offset 0006/0000 to segment/offset 0110/0551. Mill and pave 4 throughout 5.5-mile length of the project, beginning at the intersection of Venture Street and ending at approximately 400 feet north of Perrymont road. We will update signals and ADA curb ramps (design build) and updated pedestrian crossings, new signing and pavement marking will be included along with drainage upgrades, adjustment for manholes and valves and existing guiderail will be updated.

PROJECT FUNDING	FUND CODE	2025	2026	2027	2028	TOTAL
Construction						
Federal	NHPP		\$6,000,000			\$6,000,000
			<b>\$6,000,000</b>			<b>\$6,000,000</b>
<b>2025 - 2028 Total Programmed Amount</b>						<b>\$6,000,000</b>

<u>SR</u>	<u>Project Name</u>	<u>Project #</u>	<u>Municipality</u>	<u>Sponsor</u>	<u>Map #</u>
3109	MTA Rouser Road Connector	111517	Moon	Moon Township	85

**Est Let Date** Air Quality Invest Category **Location:** SR 3109, University Blvd from Port Vue Drive to Rouser Road in Moon Township, Allegheny County  
 6/15/2050 Significant New Capacity

**Description:** (Sponsor = Moon Township) Upgrade existing .25-miles of Port Vue Drive and construct .3-miles missing segment of Port Vue Drive to complete connection between University Boulevard and Rouser Road, in Moon Township, Allegheny County

PROJECT FUNDING	FUND CODE	2025	2026	2027	2028	TOTAL
Utilities						
Local	Loc	\$150,000				\$150,000
Construction						
Local	Loc		\$4,821,968			\$4,821,968
		<b>\$150,000</b>	<b>\$4,821,968</b>			<b>\$4,971,968</b>
<b>2025 - 2028 Total Programmed Amount</b>						<b>\$4,971,968</b>



**2025-2028 TIP**

**Allegheny County PennDOT District 11**

<b><u>SR</u></b>	<b><u>Project Name</u></b>	<b><u>Project #</u></b>	<b><u>Municipality</u></b>	<b><u>Sponsor</u></b>	<b><u>Map #</u></b>
	Allegheny Shores ARC	112934	Sharpsburg	Boro of Sharpsburg	86

**Est Let Date** 12/25/2050    **Air Quality** Exempt    **Invest Category** Ped/Bike    **Location:** Located at the 19th Street Gateway Connector and Riverfront District Connector Road, in Sharpsburg Borough, Allegheny County.

**Description:** Pedestrian access, Tunnel modifications under Norfolk Southern rail line and Intersection Modifications at the 19th Street Gateway Connector and Riverfront District Connector Road, in Sharpsburg Borough, Allegheny County..

PROJECT FUNDING	FUND CODE	2025	2026	2027	2028	TOTAL
Construction						
Federal	APL	\$1,250,000				\$1,250,000
Local	Loc	\$83,333				\$176,190
		\$92,857				
		<b>\$1,426,190</b>				<b>\$1,426,190</b>
<b>2025 - 2028 Total Programmed Amount</b>						<b>\$1,426,190</b>





**2025-2028 TIP**

**Allegheny County PennDOT District 11**

<u>SR</u>	<u>Project Name</u>	<u>Project #</u>	<u>Municipality</u>	<u>Sponsor</u>	<u>Map #</u>
4031	Babcock Boulevard Culvert	113629	Pine	PennDOT	87

**Est Let Date** 4/15/2027 **Air Quality** Exempt **Invest Category** Bridge Rehab/Replacement **Location:** Located on SR 4031, Babcock Boulevard over Branch of Breakneck Creek in Pine Township, Allegheny County

**Description:** Bridge replacement on SR 4031, Babcock Boulevard over Branch of Breakneck Creek in Pine Township, Allegheny County

PROJECT FUNDING	FUND CODE	2025	2026	2027	2028	TOTAL
Preliminary Engineering						
State	185	\$250,000				\$250,000
Final Design						
State	185		\$350,000			\$350,000
Utilities						
State	185		\$50,000			\$50,000
Right of Way						
State	185		\$100,000			\$100,000
		<b>\$250,000</b>	<b>\$500,000</b>			<b>\$750,000</b>
<b>2025 - 2028 Total Programmed Amount</b>						<b>\$750,000</b>



**2025-2028 TIP**

**Allegheny County PennDOT District 11**

<u>SR</u>	<u>Project Name</u>	<u>Project #</u>	<u>Municipality</u>	<u>Sponsor</u>	<u>Map #</u>
4068	Bakerstown Road Bridge	113631	Richland	PennDOT	88

**Est Let Date** Air Quality Invest Category **Location:** Located on SR 4068, Bakerstown Road over CSX Railroad in Richland Township, Allegheny County  
 4/15/2027 Exempt Bridge Rehab/Replacement

**Description:** Bridge rehabilitation/replacement on SR 4068, Bakerstown Road over CSX Railroad in Richland Township, Allegheny County

PROJECT FUNDING	FUND CODE	2025	2026	2027	2028	TOTAL
Utilities						
State	185	\$100,000				\$100,000
Right of Way						
State	185	\$100,000				\$100,000
						<b>\$200,000</b>

**2025 - 2028 Total Programmed Amount \$200,000**

<u>SR</u>	<u>Project Name</u>	<u>Project #</u>	<u>Municipality</u>	<u>Sponsor</u>	<u>Map #</u>
8055	West End Bridge Ramps	113632	Pittsburgh	PennDOT	89

**Est Let Date** Air Quality Invest Category **Location:** Located on Ramp B, Ramp D, and Ramp F over Beaver Avenue, SR 65, and West End Bridge in City of Pittsburgh, Allegheny County.  
 4/13/2028 Exempt Bridge Preservation

**Description:** Bridge preservation located on Ramp B, Ramp D, and Ramp F over Beaver Avenue, SR 65, and West End Bridge in City of Pittsburgh, Allegheny County.

PROJECT FUNDING	FUND CODE	2025	2026	2027	2028	TOTAL
Final Design						
Federal	NHPP		\$3,000,000			\$3,000,000
Utilities						
Federal	NHPP		\$200,000			\$200,000
Right of Way						
Federal	NHPP		\$200,000			\$200,000
						<b>\$3,400,000</b>

**2025 - 2028 Total Programmed Amount \$3,400,000**



**2025-2028 TIP**

**Allegheny County PennDOT District 11**

<u>SR</u>	<u>Project Name</u>	<u>Project #</u>	<u>Municipality</u>	<u>Sponsor</u>	<u>Map #</u>
2058	Verona Road Over Branch of Sandy Creek	113674	Penn Hills	PennDOT	90

**Est Let Date** Air Quality Invest Category **Location:** Located on SR 2058, Verona Road over Sandy Creek in Penn Hills Township, Allegheny County  
 6/15/2026 Exempt Bridge Rehab/Replacement

**Description:** Bridge replacement on SR 2058, Verona Road over Sandy Creek in Penn Hills Township, Allegheny County

PROJECT FUNDING	FUND CODE	2025	2026	2027	2028	TOTAL
Final Design						
State	185	\$750,000				\$750,000
Utilities						
State	185		\$100,000			\$100,000
Right of Way						
State	185		\$100,000			\$100,000
Construction						
State	185			\$3,500,000		\$3,500,000
		<b>\$750,000</b>	<b>\$200,000</b>	<b>\$3,500,000</b>		<b>\$4,450,000</b>

**2025 - 2028 Total Programmed Amount      \$4,450,000**



**2025-2028 TIP**

**Allegheny County PennDOT District 11**

<u>SR</u>	<u>Project Name</u>	<u>Project #</u>	<u>Municipality</u>	<u>Sponsor</u>	<u>Map #</u>
7301	Swindell Bridge	114150	Pittsburgh	City of Pittsburgh	91

**Est Let Date** 10/8/2026 **Air Quality** Exempt **Invest Category** Bridge Rehab/Replacement **Location:** Located between Essen Street and N.Charles Street over I-279, HOV, Ramp G, and East Street in the City of Pittsburgh, Allegheny County.

**Description:** Swindell Bridge Rehabilitation located between Essen Street and N.Charles Street over I-279, HOV, Ramp G, and East Street in the City of Pittsburgh, Allegheny County.

PROJECT FUNDING	FUND CODE	2025	2026	2027	2028	TOTAL
Final Design						
Federal	BRIP	\$800,000	\$800,000			\$1,600,000
State	183	\$150,000	\$150,000			\$300,000
Local	Loc	\$50,000	\$50,000			\$100,000
Right of Way						
Federal	BRIP		\$80,000			\$80,000
State	183		\$15,000			\$15,000
Local	Loc		\$5,000			\$5,000
		<b>\$1,000,000</b>	<b>\$1,100,000</b>			<b>\$2,100,000</b>

**2025 - 2028 Total Programmed Amount      \$2,100,000**



**2025-2028 TIP**  
**Allegheny County PennDOT District 11**

<u>SR</u>	<u>Project Name</u>	<u>Project #</u>	<u>Municipality</u>	<u>Sponsor</u>	<u>Map #</u>
837	PA 837 Slide Remediation	114193	West Mifflin	PennDOT	92

**Est Let Date** Air Quality Invest Category **Location:** Located on PA 837, North State Street in West Mifflin Borough, Allegheny County  
 1/16/2025 Exempt Slide Correction

**Description:** Slide Remediation on PA 837, North State Street in West Mifflin Borough, Allegheny County.

PROJECT FUNDING	FUND CODE	2025	2026	2027	2028	TOTAL
Construction						
Federal	NHPP	\$6,000,000	\$3,000,000	\$3,000,000		\$12,000,000
State	581	\$1,500,000	\$750,000	\$750,000		\$3,000,000
		<b>\$7,500,000</b>	<b>\$3,750,000</b>	<b>\$3,750,000</b>		<b>\$15,000,000</b>

**2025 - 2028 Total Programmed Amount \$15,000,000**

<u>SR</u>	<u>Project Name</u>	<u>Project #</u>	<u>Municipality</u>	<u>Sponsor</u>	<u>Map #</u>
2010	SR 2010, Lovedale Road Wall Remediation	114194	Elizabeth	PennDOT	93

**Est Let Date** Air Quality Invest Category **Location:** Located on SR 2010, Lovedale Road in Elizabeth Township and Lincoln Boro, Allegheny County.  
 1/30/2025 Exempt Safety

**Description:** Replace failing walls on SR 2010, Lovedale Road in Elizabeth Township and Lincoln Boro, Allegheny County

PROJECT FUNDING	FUND CODE	2025	2026	2027	2028	TOTAL
Construction						
Federal	STP	\$2,000,000	\$2,500,000	\$2,500,000	\$3,720,000	\$10,720,000
State	581	\$500,000	\$625,000	\$625,000	\$930,000	\$2,680,000
		<b>\$2,500,000</b>	<b>\$3,125,000</b>	<b>\$3,125,000</b>	<b>\$4,650,000</b>	<b>\$13,400,000</b>

**2025 - 2028 Total Programmed Amount \$13,400,000**



**2025-2028 TIP**

**Allegheny County PennDOT District 11**

<b>SR</b>	<b>Project Name</b>	<b>Project #</b>	<b>Municipality</b>	<b>Sponsor</b>	<b>Map #</b>
3034	SR 3034, Chartiers St Slide Remediation	114195	Bridgeville	PennDOT	94
<b>Est Let Date</b>	<b>Air Quality</b>	<b>Invest Category</b>	<b>Location:</b> Located on SR 3034, Chartiers Street from Dewey Ave to Mayview Street in Bridgeville Boro, Allegheny County.		
4/24/2025	Exempt	Slide Correction			
<b>Description:</b>	Slide remediation on SR 3034, Chartiers Street from Dewey Ave to Mayview Street in Bridgeville Boro, Allegheny County.				

PROJECT FUNDING	FUND CODE	2025	2026	2027	2028	TOTAL
Construction						
Federal	STP		\$2,480,000	\$4,880,000	\$2,000,000	\$9,360,000
State	581		\$620,000	\$1,320,000	\$400,000	\$2,340,000
			<b>\$3,100,000</b>	<b>\$6,200,000</b>	<b>\$2,400,000</b>	<b>\$11,700,000</b>

**2025 - 2028 Total Programmed Amount \$11,700,000**

<b>SR</b>	<b>Project Name</b>	<b>Project #</b>	<b>Municipality</b>	<b>Sponsor</b>	<b>Map #</b>
	MTA Stevenson Mill/Rouser Road Offsites	114214	Moon	Moon Township	95
<b>Est Let Date</b>	<b>Air Quality</b>	<b>Invest Category</b>	<b>Location:</b> From Stevenson Mill to Rouser Road in Moon Township, Allegheny County.		
6/15/2050	Significant	New Capacity			
<b>Description:</b>	(Sponsor = MTA) Road connection from Stevenson Mill to Rouser Road in Moon Township, Allegheny County.				

PROJECT FUNDING	FUND CODE	2025	2026	2027	2028	TOTAL
Utilities						
Local	Loc	\$225,000				\$225,000
Construction						
Local	Loc		\$4,141,000			\$4,141,000
		<b>\$225,000</b>	<b>\$4,141,000</b>			<b>\$4,366,000</b>

**2025 - 2028 Total Programmed Amount \$4,366,000**



**2025-2028 TIP**

**Allegheny County PennDOT District 11**

<u>SR</u>	<u>Project Name</u>	<u>Project #</u>	<u>Municipality</u>	<u>Sponsor</u>	<u>Map #</u>
7301	West Carson Street Bridge	114266	Pittsburgh	City of Pittsburgh	96

**Est Let Date** 11/5/2026    **Air Quality** Exempt    **Invest Category** Bridge Rehab/Replacement    **Location:** Located on West Carson Street (SR 7301) over Chartiers Creek at its confluence with the Ohio River, the West Carson Street bridge carries traffic between the Sheridan neighborhood of the City of Pittsburgh and Mckees Rocks Borough.

**Description:** (Sponsor = City of Pittsburgh) Bridge rehab/replacement on West Carson Street (SR 7301) over over Chartiers Creek at its confluence with the Ohio River, the West Carson Street bridge carries traffic between the Sheridan neighborhood of the

PROJECT FUNDING	FUND CODE	2025	2026	2027	2028	TOTAL
Final Design						
Federal	BOF	\$960,000				\$960,000
State	183	\$180,000				\$180,000
Local	Loc	\$60,000				\$60,000
		<b>\$1,200,000</b>				<b>\$1,200,000</b>

**2025 - 2028 Total Programmed Amount    \$1,200,000**

<u>SR</u>	<u>Project Name</u>	<u>Project #</u>	<u>Municipality</u>	<u>Sponsor</u>	<u>Map #</u>
3003	SR 3003 (Washington Pike) Improvements	114287	South Fayette	PennDOT	97

**Est Let Date** 3/27/2025    **Air Quality** Significant    **Invest Category** Safety    **Location:** Located on SR 3003, Washington Pike between SR 3006 (Boyce Road) and Alpine Road in South Fayette Township, Allegheny County.

**Description:** Intersection safety improvement on SR 3003, Washington Pike between SR 3006 (Boyce Road) and Alpine Road in South Fayette Township, Allegheny County.

PROJECT FUNDING	FUND CODE	2025	2026	2027	2028	TOTAL
Construction						
Federal	CAQ	\$3,000,000	\$500,000			\$3,500,000
		<b>\$3,000,000</b>	<b>\$500,000</b>			<b>\$3,500,000</b>

**2025 - 2028 Total Programmed Amount    \$3,500,000**



**2025-2028 TIP**

**Allegheny County PennDOT District 11**

<u>SR</u>	<u>Project Name</u>	<u>Project #</u>	<u>Municipality</u>	<u>Sponsor</u>	<u>Map #</u>
	Penn Avenue Signal Improvements	114288	Pittsburgh	City of Pittsburgh	98

**Est Let Date** 3/12/2026    **Air Quality** Significant    **Invest Category** Efficiency / Operations    **Location:** Located along Penn Avenue, between 17th Street and 32nd Street, in the Strip District Neighborhood of the City of Pittsburgh, Allegheny County.

**Description:** Signal improvement along Penn Avenue, between 17th Street and 32nd Street, in the Strip District Neighborhood of the City of Pittsburgh, Allegheny County.

PROJECT FUNDING	FUND CODE	2025	2026	2027	2028	TOTAL
Preliminary Engineering						
Federal	CAQ	\$184,000				\$184,000
Local	Loc	\$46,000				\$46,000
Construction						
Federal	CAQ		\$1,500,000	\$2,448,592		\$3,948,592
Local	Loc		\$375,000	\$612,128		\$987,128
		<b>\$230,000</b>	<b>\$1,875,000</b>	<b>\$3,060,720</b>		<b>\$5,165,720</b>
<b>2025 - 2028 Total Programmed Amount</b>						<b>\$5,165,720</b>





**2025-2028 TIP**

**Allegheny County PennDOT District 11**

<b>SR</b>	<b>Project Name</b>	<b>Project #</b>	<b>Municipality</b>	<b>Sponsor</b>	<b>Map #</b>
	Allegheny River Green Boulevard	114290	Pittsburgh	City of Pittsburgh	99

**Est Let Date** 3/27/2025    **Air Quality** Exempt    **Invest Category** Ped/Bike    **Location:** Located from Downtown Pittsburgh to Highland Park in the City of Pittsburgh, Allegheny County.

**Description:** Safety improvement from Downtown Pittsburgh to Highland Park in the City of Pittsburgh, Allegheny County.

PROJECT FUNDING	FUND CODE	2025	2026	2027	2028	TOTAL
Preliminary Engineering						
Federal	CAQ			\$400,000		\$400,000
Local	Loc			\$100,000		\$100,000
Final Design						
Federal	CAQ				\$240,000	\$240,000
Local	Loc				\$60,000	\$60,000
Construction						
Federal	CAQ				\$1,360,000	\$1,360,000
Local	Loc				\$340,000	\$340,000
				<b>\$500,000</b>	<b>\$2,000,000</b>	<b>\$2,500,000</b>

**2025 - 2028 Total Programmed Amount    \$2,500,000**



**2025-2028 TIP**

**Allegheny County PennDOT District 11**

<u>SR</u>	<u>Project Name</u>	<u>Project #</u>	<u>Municipality</u>	<u>Sponsor</u>	<u>Map #</u>
2046	SR 2046, Streets Run Road Resurfacing	115070	Whitehall	PennDOT	100

**Est Let Date** Air Quality Invest Category **Location:** Located on SR 2046, Streets Run Road in the City of Pittsburgh, Baldwin and Whitehall and West Mifflin Boroughs, Allegheny County.  
 2/13/2025 Exempt Roadway Preservation

**Description:** Mill and overlay on SR 2046, Streets Run Road in the City of Pittsburgh, Baldwin and Whitehall and West Mifflin Boroughs, Allegheny County.

PROJECT FUNDING	FUND CODE	2025	2026	2027	2028	TOTAL
Construction						
Federal	STU	\$2,500,000	\$4,000,000			\$6,500,000
		<b>\$2,500,000</b>	<b>\$4,000,000</b>			<b>\$6,500,000</b>

**2025 - 2028 Total Programmed Amount \$6,500,000**

<u>SR</u>	<u>Project Name</u>	<u>Project #</u>	<u>Municipality</u>	<u>Sponsor</u>	<u>Map #</u>
837	SR 837, North State Street	115085	West Mifflin	PennDOT	101

**Est Let Date** Air Quality Invest Category **Location:** Located on SR 837, North State Street, in Clairton, Dravosburg, and West Mifflin Boroughs, Allegheny County.  
 3/15/2025 Exempt Roadway Reconstruction

**Description:** Concrete reconstruction on SR 837, North State Street, in Dravosburg and West Mifflin Boroughs, Allegheny County

PROJECT FUNDING	FUND CODE	2025	2026	2027	2028	TOTAL
Construction						
Federal	NHPP	\$4,000,000	\$5,000,000	\$2,264,000		\$11,264,000
State	581	\$1,000,000	\$1,250,000	\$566,000		\$2,816,000
		<b>\$5,000,000</b>	<b>\$6,250,000</b>	<b>\$2,830,000</b>		<b>\$14,080,000</b>

**2025 - 2028 Total Programmed Amount \$14,080,000**



**2025-2028 TIP**

**Allegheny County PennDOT District 11**

<u>SR</u>	<u>Project Name</u>	<u>Project #</u>	<u>Municipality</u>	<u>Sponsor</u>	<u>Map #</u>
3072	MTA Market Place District Improvements Phase	115555	Moon	Moon Township	102

**Est Let Date** Air Quality Invest Category **Location:** Located on Montour Run Road and Market Place Boulevard in Moon Township, Allegheny County.  
 3/27/2025 Significant Efficiency / Operations

**Description:** (Sponsor = Moon Township) Market Place District Improvements Phase 1 includes widening, turn lanes and intersection improvement at Montour Run Road and Market Place Boulevard in Moon Township, Allegheny County.

PROJECT FUNDING	FUND CODE	2025	2026	2027	2028	TOTAL
Construction						
Federal	SXF	\$3,500,000				\$3,500,000
Local	Loc	\$875,000				\$875,000
		<b>\$4,375,000</b>				<b>\$4,375,000</b>
<b>2025 - 2028 Total Programmed Amount</b>						<b>\$4,375,000</b>



**2025-2028 TIP**

**Allegheny County PennDOT District 11**

<b>SR</b>	<b>Project Name</b>	<b>Project #</b>	<b>Municipality</b>	<b>Sponsor</b>	<b>Map #</b>
2065	Thompson Run Rd & Old William Penn Hwy Brdg	115556	Monroeville	PennDOT	103

**Est Let Date** 12/10/2026    **Air Quality** Exempt    **Invest Category** Bridge Preservation    **Location:** Located on Thompson Run in Penn Hills and Monroeville, Allegheny County

**Description:** Bridge improvement on 2 structures on Thompson Run in Penn Hills and Monroeville, Allegheny County

PROJECT FUNDING	FUND CODE	2025	2026	2027	2028	TOTAL
Final Design						
Federal	STU	\$350,000	\$350,000			\$700,000
Utilities						
Federal	STU		\$150,000			\$150,000
Right of Way						
Federal	STU		\$300,000			\$300,000
Construction						
Federal	STU			\$2,000,000	\$2,820,000	\$4,820,000
		<b>\$350,000</b>	<b>\$800,000</b>	<b>\$2,000,000</b>	<b>\$2,820,000</b>	<b>\$5,970,000</b>
<b>2025 - 2028 Total Programmed Amount</b>						<b>\$5,970,000</b>



**2025-2028 TIP**

**Allegheny County PennDOT District 11**

<u>SR</u>	<u>Project Name</u>	<u>Project #</u>	<u>Municipality</u>	<u>Sponsor</u>	<u>Map #</u>
1004	Kittanning St Flood Control	116096	Ohara	PennDOT	104

**Est Let Date** 3/15/2028 **Air Quality** Exempt **Invest Category** Bridge Rehab/Replacement **Location:** Located on SR 1004, Kittanning Pike/Kirkwood Drive in O'Hara Township, Allegheny County.

**Description:** Culvert replacement and flood mitigation on SR 1004, Kittanning Pike/Kirkwood Drive in O'Hara Township.

PROJECT FUNDING	FUND CODE	2025	2026	2027	2028	TOTAL
Preliminary Engineering						
Federal	STP	\$400,000				\$400,000
State	185	\$100,000				\$100,000
Final Design						
Federal	SXF		\$240,000			\$240,000
State	185		\$60,000			\$60,000
Utilities						
Federal	STP			\$1,200,000		\$1,200,000
State	185			\$300,000		\$300,000
Right of Way						
Federal	STP			\$1,840,000		\$1,840,000
	SXF			\$560,000		\$560,000
State	185			\$600,000		\$600,000
		<b>\$500,000</b>	<b>\$300,000</b>	<b>\$4,500,000</b>		<b>\$5,300,000</b>

**2025 - 2028 Total Programmed Amount \$5,300,000**



**2025-2028 TIP**

**Allegheny County PennDOT District 11**

<u>SR</u>	<u>Project Name</u>	<u>Project #</u>	<u>Municipality</u>	<u>Sponsor</u>	<u>Map #</u>
	Homestead-Duquesne Rd Betterment 2	116170	West Mifflin	Allegheny County	105

**Est Let Date** 10/9/2025    **Air Quality** Exempt    **Invest Category** Roadway Preservation    **Location:** Homestead Duquesne Road is a Minor Arterial-Collector road that connects Munhall Borough and West Mifflin Borough to the City of Duquesne and Dravosburg Borough. The section of roadway to be repaired by this project is 3,875 feet (0.73 mi) in length.

**Description:** (Sponsor = Allegheny County) Roadway preservation on Homestead Duquesne Road from Munhall Borough and West Mifflin Borough to the City of Duquesne and Dravosburg Borough, Allegheny County.

PROJECT FUNDING	FUND CODE	2025	2026	2027	2028	TOTAL
Construction						
Federal	STP		\$2,800,000			\$2,800,000
Local	Loc		\$700,000			\$700,000
						<b>\$3,500,000</b>

**2025 - 2028 Total Programmed Amount    \$3,500,000**

<u>SR</u>	<u>Project Name</u>	<u>Project #</u>	<u>Municipality</u>	<u>Sponsor</u>	<u>Map #</u>
	Smart PGH - Phase 1	116300	Pittsburgh	City of Pittsburgh	106

**Est Let Date** 9/12/2024    **Air Quality** Significant    **Invest Category** Safety    **Location:** Located at the intersections of three locations including Second Avenue/Irvine Street, Saw Mill Run Blvd/Route 51 and West Liberty Avenue in the City of Pittsburgh, Allegheny County.

**Description:** Intersection improvements at three locations including Second Avenue/Irvine Street, Saw Mill Run Blvd/Route 51 and West Liberty Avenue in the City of Pittsburgh, Allegheny County.

PROJECT FUNDING	FUND CODE	2025	2026	2027	2028	TOTAL
Construction						
State	73	\$3,800,000				\$3,800,000
						<b>\$3,800,000</b>

**2025 - 2028 Total Programmed Amount    \$3,800,000**



**2025-2028 TIP**

**Allegheny County PennDOT District 11**

<u>SR</u>	<u>Project Name</u>	<u>Project #</u>	<u>Municipality</u>	<u>Sponsor</u>	<u>Map #</u>
	Smart PGH - Phase 2	116301	Pittsburgh	City of Pittsburgh	107

**Est Let Date** 11/6/2025    **Air Quality** Significant    **Invest Category** Safety    **Location:** Located at the intersections of two locations including Fifth Avenue and Forbes Avenue in the City of Pittsburgh, Allegheny County

**Description:** Intersection Improvements at the intersections of two locations including Fifth Avenue and Forbes Avenue in the City of Pittsburgh, Allegheny County.

PROJECT FUNDING	FUND CODE	2025	2026	2027	2028	TOTAL
Construction						
Federal	OTH-F		\$3,606,000			\$3,606,000
Local	Loc		\$4,294,000			\$4,294,000
						<b>\$7,900,000</b>

**2025 - 2028 Total Programmed Amount    \$7,900,000**

<u>SR</u>	<u>Project Name</u>	<u>Project #</u>	<u>Municipality</u>	<u>Sponsor</u>	<u>Map #</u>
30	SR 30/SR 48 Intersection Improvement w/D12	116655	North Versailles	PennDOT	108

**Est Let Date** 8/21/2025    **Air Quality** Significant    **Invest Category** Safety    **Location:** SR 30 and SR 48 in North Versailles Township, Allegheny County.

**Description:** Intersection improvement and flood mitigation on SR 30 and SR 48 in North Versailles Township, Allegheny County.

PROJECT FUNDING	FUND CODE	2025	2026	2027	2028	TOTAL
Utilities						
State	581			\$1,000,000		\$1,000,000
Right of Way						
State	581			\$2,500,000		\$2,500,000
						<b>\$3,500,000</b>

**2025 - 2028 Total Programmed Amount    \$3,500,000**



**2025-2028 TIP**

**Allegheny County PennDOT District 11**

<u>SR</u>	<u>Project Name</u>	<u>Project #</u>	<u>Municipality</u>	<u>Sponsor</u>	<u>Map #</u>
3038	Connor Road Bridge	116925	Bethel Park	PennDOT	109

**Est Let Date** 7/16/2026    **Air Quality** Exempt    **Invest Category** Bridge Rehab/Replacement    **Location:** Located on SR 3038 - Connor Road in Bethel Park, PA, over Port Authority of Allegheny County Trolley Line and Saw Mill Run. 200' West of intersection with SR 88.

**Description:** Bridge Replacement on SR 3038 - Connor Road in Bethel Park, PA, over Port Authority of Allegheny County Trolley Line and Saw Mill Run. 200' West of intersection with SR 88.

PROJECT FUNDING	FUND CODE	2025	2026	2027	2028	TOTAL
Final Design						
Federal	NHPP	\$800,000				\$800,000
State	185	\$200,000				\$200,000
Utilities						
Federal	NHPP	\$80,000				\$80,000
State	185	\$20,000				\$20,000
Right of Way						
Federal	NHPP	\$80,000				\$80,000
State	185	\$20,000				\$20,000
Construction						
Federal	NHPP		\$3,600,000	\$3,600,000		\$7,200,000
State	185		\$900,000	\$900,000		\$1,800,000
		<b>\$1,200,000</b>	<b>\$4,500,000</b>	<b>\$4,500,000</b>		<b>\$10,200,000</b>
<b>2025 - 2028 Total Programmed Amount</b>						<b>\$10,200,000</b>





**2025-2028 TIP**  
**Allegheny County PennDOT District 11**

<b>SR</b>	<b>Project Name</b>	<b>Project #</b>	<b>Municipality</b>	<b>Sponsor</b>	<b>Map #</b>
	PRT Wilkinsburg Transit Center	117269		PRT	110

**Est Let Date**   **Air Quality**   **Invest Category**   **Location:** Locations in the Borough of Wilkinsburg, Allegheny County  
 Significant   Transit

**Description:** Transit improvements and programs in the Borough of Wilkinsburg, Allegheny County.

PROJECT FUNDING	FUND CODE	2025	2026	2027	2028	TOTAL
Construction						
Federal	CAQ	\$1,587,408	\$3,828,592			\$5,416,000
Local	Loc	\$384,000	\$2,000,000			\$2,384,000
		<b>\$1,971,408</b>	<b>\$5,828,592</b>			<b>\$7,800,000</b>

**2025 - 2028 Total Programmed Amount   \$7,800,000**

<b>SR</b>	<b>Project Name</b>	<b>Project #</b>	<b>Municipality</b>	<b>Sponsor</b>	<b>Map #</b>
50	SR 50 Signal Upgrades	117271	Bridgeville	PennDOT	111

**Est Let Date**   **Air Quality**   **Invest Category**   **Location:** Bridgeville, Heidelberg and Carnegie Boroughs and Collier Township  
 7/10/2025   Significant   Efficiency / Operations

**Description:** Signal upgrades to SR 0050 in Bridgeville, Heidelberg and Carnegie Boroughs and Collier Township, Allegheny County.

PROJECT FUNDING	FUND CODE	2025	2026	2027	2028	TOTAL
Preliminary Engineering						
Federal	CAQ	\$25,000				\$25,000
Construction						
Federal	CAQ		\$2,298,296			\$2,298,296
State	581		\$574,574			\$574,574
		<b>\$25,000</b>	<b>\$2,872,870</b>			<b>\$2,897,870</b>

**2025 - 2028 Total Programmed Amount   \$2,897,870**



**2025-2028 TIP**  
**Allegheny County PennDOT District 11**

<b>SR</b>	<b>Project Name</b>	<b>Project #</b>	<b>Municipality</b>	<b>Sponsor</b>	<b>Map #</b>
	Frankstown Avenue Signal Improvement Project	117272	Pittsburgh	City of Pittsburgh	112

**Est Let Date** 10/23/2025    **Air Quality** Significant    **Invest Category** Efficiency / Operations    **Location:** Frankstown Avenue in the City of Pittsburgh, Allegheny County

**Description:** Signal improvements along Frankstown Avenue in the City of Pittsburgh, Allegheny County.

PROJECT FUNDING	FUND CODE	2025	2026	2027	2028	TOTAL
Construction						
Federal	CAQ	\$3,040,286				\$3,040,286
Local	Loc	\$760,000				\$760,000
		<b>\$3,800,286</b>				<b>\$3,800,286</b>

**2025 - 2028 Total Programmed Amount    \$3,800,286**

<b>SR</b>	<b>Project Name</b>	<b>Project #</b>	<b>Municipality</b>	<b>Sponsor</b>	<b>Map #</b>
8	SR 8 Signal Upgrades	117273	Shaler	PennDOT	113

**Est Let Date** 7/10/2025    **Air Quality** Significant    **Invest Category** Efficiency / Operations    **Location:** SR 8 in Hampton Township, Allegheny County

**Description:** Signal upgrades to SR 8 in Hampton Township, Allegheny County

PROJECT FUNDING	FUND CODE	2025	2026	2027	2028	TOTAL
Construction						
Federal	CAQ		\$612,000			\$612,000
			<b>\$612,000</b>			<b>\$612,000</b>

**2025 - 2028 Total Programmed Amount    \$612,000**



**2025-2028 TIP**

**Allegheny County PennDOT District 11**

<u>SR</u>	<u>Project Name</u>	<u>Project #</u>	<u>Municipality</u>	<u>Sponsor</u>	<u>Map #</u>
286	SR 286 Signal Upgrades	117274	Plum	PennDOT	114

**Est Let Date** Air Quality Invest Category **Location:** SR 0286 in Plum Borough, Allegheny County  
 7/10/2025 Significant Efficiency / Operations

**Description:** Signal upgrades along SR 0286 in Plum Borough, Allegheny County

PROJECT FUNDING	FUND CODE	2025	2026	2027	2028	TOTAL
Preliminary Engineering						
Federal	CAQ	\$75,000				\$75,000
Construction						
Federal	CAQ		\$1,407,000			\$1,407,000
		<b>\$75,000</b>	<b>\$1,407,000</b>			<b>\$1,482,000</b>

**2025 - 2028 Total Programmed Amount \$1,482,000**

<u>SR</u>	<u>Project Name</u>	<u>Project #</u>	<u>Municipality</u>	<u>Sponsor</u>	<u>Map #</u>
7301	Maple Ave Bridge	117365	Pittsburgh	City of Pittsburgh	115

**Est Let Date** Air Quality Invest Category **Location:** Located on Maple Avenue over N. Charles Street in the City of Pittsburgh, Allegheny County.  
 5/21/2026 Exempt Bridge Rehab/Replacement

**Description:** (Sponsor = City of Pittsburgh) Deck replacement on Corley Street (Ganges Way) over Streets Run Creek in the Hayes Neighborhood, in City of Pittsburgh, Allegheny County.

PROJECT FUNDING	FUND CODE	2025	2026	2027	2028	TOTAL
Final Design						
Federal	BOF		\$600,000			\$600,000
Right of Way						
Federal	BOF		\$50,000			\$50,000
			<b>\$650,000</b>			<b>\$650,000</b>

**2025 - 2028 Total Programmed Amount \$650,000**



**2025-2028 TIP**

**Allegheny County PennDOT District 11**

<u>SR</u>	<u>Project Name</u>	<u>Project #</u>	<u>Municipality</u>	<u>Sponsor</u>	<u>Map #</u>
7301	Herron Ave Bridge Preservation	117366	Pittsburgh	City of Pittsburgh	116

**Est Let Date** Air Quality Invest Category **Location:** Located on Herron Avenue over NSRC and CSX RR in the City of Pittsburgh, Allegheny County  
 4/15/2027 Exempt Bridge Preservation

**Description:** Bridge Preservation on Herron Avenue over NSRC and CSX RR in the City of Pittsburgh, Allegheny County

PROJECT FUNDING	FUND CODE	2025	2026	2027	2028	TOTAL
Final Design						
Federal	BRIP			\$750,000		\$750,000
Right of Way						
Federal	BRIP			\$50,000		\$50,000
				<b>\$800,000</b>		<b>\$800,000</b>

**2025 - 2028 Total Programmed Amount \$800,000**

<u>SR</u>	<u>Project Name</u>	<u>Project #</u>	<u>Municipality</u>	<u>Sponsor</u>	<u>Map #</u>
7301	Elizabeth St Bridge	117367	Pittsburgh	City of Pittsburgh	117

**Est Let Date** Air Quality Invest Category **Location:** Located on Elizabeth Street over CSX RR in the Hazelwood section of the City of Pittsburgh, Allegheny County  
 5/13/2027 Exempt Bridge Rehab/Replacement

**Description:** Bridge restoration on Elizabeth Street over CSX RR in the Hazelwood section of the City of Pittsburgh, Allegheny County

PROJECT FUNDING	FUND CODE	2025	2026	2027	2028	TOTAL
Final Design						
State	183		\$560,000			\$560,000
Local	Loc		\$140,000			\$140,000
Right of Way						
Federal	BOF		\$50,000			\$50,000
				<b>\$750,000</b>		<b>\$750,000</b>

**2025 - 2028 Total Programmed Amount \$750,000**



**2025-2028 TIP**

**Allegheny County PennDOT District 11**

<u>SR</u>	<u>Project Name</u>	<u>Project #</u>	<u>Municipality</u>	<u>Sponsor</u>	<u>Map #</u>
7301	Corley St Bridge	117368	Pittsburgh	City of Pittsburgh	118

**Est Let Date** Air Quality Invest Category **Location:** The Corley Street bridge carries local Corley Street traffic from Corley Street and Ganges Way over Streets Run Creek to Baldwin Road in the Hayes Neighborhood of the City of Pittsburgh, Allegheny County.

5/13/2027 Exempt Bridge Rehab/Replacement

**Description:** (Sponsor = City of Pittsburgh) Bridge replacement on Corley Street (Ganges Way) over Streets Run Creek in the Hayes Neighborhood, in City of Pittsburgh, Allegheny County. The project is located south of the Glass Run Rd to Mifflin Rd Ramp on SR 885.

PROJECT FUNDING	FUND CODE	2025	2026	2027	2028	TOTAL
Final Design						
Federal	BOF			\$750,000		\$750,000
Right of Way						
Federal	BOF			\$50,000		\$50,000
				<b>\$800,000</b>		<b>\$800,000</b>

**2025 - 2028 Total Programmed Amount \$800,000**

<u>SR</u>	<u>Project Name</u>	<u>Project #</u>	<u>Municipality</u>	<u>Sponsor</u>	<u>Map #</u>
7301	Calera St Bridge Replacement	117369	Pittsburgh	City of Pittsburgh	119

**Est Let Date** Air Quality Invest Category **Location:** Located on Calera Street over Streets Run Creek in the City of Pittsburgh, Allegheny County

7/9/2026 Exempt Bridge Rehab/Replacement

**Description:** (Sponsor = City of Pittsburgh) Bridge Improvement on Calera Street over Streets Run Creek in the City of Pittsburgh, Allegheny County

PROJECT FUNDING	FUND CODE	2025	2026	2027	2028	TOTAL
Final Design						
Federal	BOF	\$200,000	\$500,000			\$700,000
Right of Way						
Federal	BOF		\$50,000			\$50,000
		<b>\$200,000</b>	<b>\$550,000</b>			<b>\$750,000</b>

**2025 - 2028 Total Programmed Amount \$750,000**



**2025-2028 TIP**

**Allegheny County PennDOT District 11**

<u>SR</u>	<u>Project Name</u>	<u>Project #</u>	<u>Municipality</u>	<u>Sponsor</u>	<u>Map #</u>
7301	Bridge over Route 51 Near Woodruff Street	117472	Pittsburgh	City of Pittsburgh	120

**Est Let Date** 4/18/2024    **Air Quality** Exempt    **Invest Category** Bridge Removal    **Location:** Located over PA 51, Saw Mill Run Boulevard in the City of Pittsburgh, Allegheny County

**Description:** Bridge removal over PA 51, Saw Mill Run boulevard in the City of Pittsburgh, Allegheny County

PROJECT FUNDING	FUND CODE	2025	2026	2027	2028	TOTAL
Final Design						
Federal	BOF		\$240,000			\$240,000
State	183		\$45,000			\$45,000
Local	Loc		\$15,000			\$15,000
Right of Way						
Federal	BOF		\$80,000			\$80,000
State	183		\$15,000			\$15,000
Local	Loc		\$5,000			\$5,000
Construction						
Federal	BOF				\$800,000	\$800,000
State	183				\$150,000	\$150,000
Local	Loc				\$50,000	\$50,000
		<b>\$400,000</b>		<b>\$1,000,000</b>		<b>\$1,400,000</b>
<b>2025 - 2028 Total Programmed Amount</b>						<b>\$1,400,000</b>



**2025-2028 TIP**

**Allegheny County PennDOT District 11**

<u>SR</u>	<u>Project Name</u>	<u>Project #</u>	<u>Municipality</u>	<u>Sponsor</u>	<u>Map #</u>
7102	Steen Road Bridge	117473	Collier	Collier Township	121

**Est Let Date** Air Quality Invest Category **Location:** Located on Steen Road Bridge in Collier Township, Allegheny County.  
 4/15/2027 Exempt Bridge Rehab/Replacement

**Description:** Bridge rehabilitation located on Steen Road Bridge in Collier Township, Allegheny County.

PROJECT FUNDING	FUND CODE	2025	2026	2027	2028	TOTAL
Final Design						
Federal	BOF	\$400,000				\$400,000
State	183	\$75,000				\$75,000
Local	Loc	\$25,000				\$25,000
		<b>\$500,000</b>				<b>\$500,000</b>

**2025 - 2028 Total Programmed Amount \$500,000**

<u>SR</u>	<u>Project Name</u>	<u>Project #</u>	<u>Municipality</u>	<u>Sponsor</u>	<u>Map #</u>
7301	California Avenue Bridge	117889	Pittsburgh	City of Pittsburgh	122

**Est Let Date** Air Quality Invest Category **Location:** California Bridge connects the Marshall-Shadeland and Brighton Heights neighborhoods within the City of Pittsburgh, Allegheny County.  
 4/22/2027 Exempt Bridge Rehab/Replacement

**Description:** (Sponsor = City of Pittsburgh) Bridge improvement on California Bridge connects the Marshall-Shadeland and Brighton Heights neighborhoods within the City of Pittsburgh, Allegheny County

PROJECT FUNDING	FUND CODE	2025	2026	2027	2028	TOTAL
Final Design						
Federal	BOF		\$1,000,000	\$450,000	\$550,000	\$2,000,000
Right of Way						
Federal	BOF		\$100,000			\$100,000
		<b>\$1,100,000</b>	<b>\$450,000</b>	<b>\$550,000</b>		<b>\$2,100,000</b>

**2025 - 2028 Total Programmed Amount \$2,100,000**



**2025-2028 TIP**

**Allegheny County PennDOT District 11**

<u>SR</u>	<u>Project Name</u>	<u>Project #</u>	<u>Municipality</u>	<u>Sponsor</u>	<u>Map #</u>
28	Wrong Way Detection System	117911	Pittsburgh	PennDOT	123

**Est Let Date** Air Quality Invest Category **Location:** SR 28 from City of Pittsburgh to SR 910 Interchange, in the City of Pittsburgh, Millvale, Sharpsburg, Etna, and Aspinwall Boroughs, Shaler, O'Hara and Harmar Townships, Allegheny County.

5/23/2024 Exempt Safety

**Description:** Wrong way detection system installed along SR 28 from City of Pittsburgh to SR 910 Interchange, in the City of Pittsburgh, Millvale, Sharpsburg, Etna, and Aspinwall Boroughs, Shaler, O'Hara and Harmar Townships, Allegheny County.

PROJECT FUNDING	FUND CODE	2025	2026	2027	2028	TOTAL
Construction						
Federal	sHSIP	\$3,150,000				\$3,150,000
						<b>\$3,150,000</b>

**2025 - 2028 Total Programmed Amount \$3,150,000**

<u>SR</u>	<u>Project Name</u>	<u>Project #</u>	<u>Municipality</u>	<u>Sponsor</u>	<u>Map #</u>
7212	Big Sewickley Creek No. 7	118099	Marshall	Allegheny County	124

**Est Let Date** Air Quality Invest Category **Location:** Big Sewickley Creek Bridge No. 7 carrying Spang Road over Big Sewickley Creek in Marshall Township, Allegheny County

11/18/2027 Exempt Bridge Rehab/Replacement

**Description:** Bridge rehabilitation on Big Sewickley Creek Bridge No. 7 carrying Spang Road over Big Sewickley Creek in Marshall Township, Allegheny County

PROJECT FUNDING	FUND CODE	2025	2026	2027	2028	TOTAL
Final Design						
State	183			\$440,000		\$440,000
Local	Loc			\$110,000		\$110,000
Right of Way						
State	183				\$40,000	\$40,000
Local	Loc				\$10,000	\$10,000
				<b>\$550,000</b>	<b>\$50,000</b>	<b>\$600,000</b>

**2025 - 2028 Total Programmed Amount \$600,000**





**2025-2028 TIP**  
**Allegheny County PennDOT District 11**

<b>SR</b>	<b>Project Name</b>	<b>Project #</b>	<b>Municipality</b>	<b>Sponsor</b>	<b>Map #</b>
7214	Summit Park Drive Bridge	118315	North Fayette	North Fayette	125

**Est Let Date** 11/6/2025    **Air Quality** Exempt    **Invest Category** Bridge Rehab/Replacement    **Location:** Summit Park Drive Bridge in North Fayette Township, Allegheny County.

**Description:** Bridge improvement on Summit Park Drive in North Fayette Township, Allegheny County.

PROJECT FUNDING	FUND CODE	2025	2026	2027	2028	TOTAL
Final Design						
Federal	BOF	\$1,000,000				\$1,000,000
Utilities						
Federal	BOF		\$100,000			\$100,000
Right of Way						
Federal	BOF		\$100,000			\$100,000
Construction						
Federal	BOF				\$4,000,000	\$4,000,000
State	183				\$750,000	\$750,000
Local	Loc				\$250,000	\$250,000
		<b>\$1,000,000</b>	<b>\$200,000</b>		<b>\$5,000,000</b>	<b>\$6,200,000</b>
<b>2025 - 2028 Total Programmed Amount</b>						<b>\$6,200,000</b>



**2025-2028 TIP**

**Allegheny County PennDOT District 11**

<u>SR</u>	<u>Project Name</u>	<u>Project #</u>	<u>Municipality</u>	<u>Sponsor</u>	<u>Map #</u>
4012	SR 4014 @ SR 4012 Roundabout	118444	Ross	PennDOT	126

**Est Let Date** 1/26/2026    **Air Quality** Significant    **Invest Category** Safety    **Location:** Located at intersection of SR 4012 (Gass Road/Union Ave/Highland Road) and SR 4014 (Gass Road) located in Ross Township and Westview Borough, Allegheny County.

**Description:** Development and construction of roundabout at intersection of SR 4012 (Gass Road/Union Ave/ Highland Road) and SR 4014 (Gass Road) located in Ross Township and Westview Borough, Allegheny County.

PROJECT FUNDING	FUND CODE	2025	2026	2027	2028	TOTAL
Final Design						
Federal	SHSIP	\$572,400				\$572,400
Utilities						
Federal	SHSIP	\$15,700				\$15,700
Right of Way						
Federal	SHSIP	\$23,000				\$23,000
Construction						
Federal	SHSIP		\$1,250,000			\$1,250,000
		<b>\$611,100</b>	<b>\$1,250,000</b>			<b>\$1,861,100</b>

**2025 - 2028 Total Programmed Amount    \$1,861,100**



**2025-2028 TIP**

**Allegheny County PennDOT District 11**

<u>SR</u>	<u>Project Name</u>	<u>Project #</u>	<u>Municipality</u>	<u>Sponsor</u>	<u>Map #</u>
	Route 837 Transit Improvements	118508	McKeesport	Pittsburgh Regional	127

**Est Let Date** 1/1/2050    **Air Quality** Significant    **Invest Category** Transit    **Location:** Port Authority's 61C bus route along SR 837 from West Street in Homestead to Duquesne Blvd Duquesne and the McKeesport-Duquesne Bridge in Duquesne and Lysle Blvd/SR 148 from Evans Ave to McKeesport Transportation Center in McKeesport.

**Description:** Improve bus stops, add pads, and install shelters for transit riders. Improve pedestrian crossings and access. Install signal priority and queue jumps at key intersections. Port Authority's 61C bus route along SR 837 from West Street in Homestead to Duque

PROJECT FUNDING	FUND CODE	2025	2026	2027	2028	TOTAL
Construction						
Federal	TAP		\$960,000			\$960,000
			<b>\$960,000</b>			<b>\$960,000</b>

**2025 - 2028 Total Programmed Amount    \$960,000**

<u>SR</u>	<u>Project Name</u>	<u>Project #</u>	<u>Municipality</u>	<u>Sponsor</u>	<u>Map #</u>
2042	Skyline Drive Slide	118570	Dravosburg	PennDOT	128

**Est Let Date** 1/16/2025    **Air Quality** Exempt    **Invest Category** Slide Correction    **Location:** Located on SR 2042 Skyline Drive in Dravosburg & West Mifflin Boros, Allegheny County.

**Description:** Stabilize slope, improve drainage and repave throughout state on SR 2042 Skyline Drive in Dravosburg & West Mifflin Boros, Allegheny County.

PROJECT FUNDING	FUND CODE	2025	2026	2027	2028	TOTAL
Construction						
State	581		\$1,500,000	\$1,500,000		\$3,000,000
			<b>\$1,500,000</b>	<b>\$1,500,000</b>		<b>\$3,000,000</b>

**2025 - 2028 Total Programmed Amount    \$3,000,000**



**2025-2028 TIP**  
**Allegheny County PennDOT District 11**

<u>SR</u>	<u>Project Name</u>	<u>Project #</u>	<u>Municipality</u>	<u>Sponsor</u>	<u>Map #</u>
3074	Ewings Mill Rd Slide	118571	Robinson	PennDOT	129

**Est Let Date** Air Quality Invest Category **Location:** Located on SR 3074 Ewings Mill Road in Robinson Township, Allegheny County.  
 6/26/2025 Exempt Slide Correction

**Description:** Stabilize slope, improve drainage and repave throughout state route 3074 Ewings Mill Rd. in Robinson Township, Allegheny County.

PROJECT FUNDING	FUND CODE	2025	2026	2027	2028	TOTAL
Construction						
State	581		\$3,000,000			\$3,000,000
			<b>\$3,000,000</b>			<b>\$3,000,000</b>

**2025 - 2028 Total Programmed Amount \$3,000,000**

<u>SR</u>	<u>Project Name</u>	<u>Project #</u>	<u>Municipality</u>	<u>Sponsor</u>	<u>Map #</u>
	Beaver Avenue Esplanade (Two-Way Conversion)	118708	Pittsburgh	City of Pittsburgh	130

**Est Let Date** Air Quality Invest Category **Location:** Located on Beaver Avenue in the Chateau Neighborhood along the Ohio River near Pittsburgh's Manchester section, just north of the West End Bridge in the City of Pittsburgh, Allegheny County.  
 3/16/2028 Exempt Study

**Description:** Transportation study located on Beaver Avenue in the Chateau Neighborhood along the Ohio River near Pittsburgh's Manchester section, just north of the West End Bridge in the City of Pittsburgh, Allegheny County.

PROJECT FUNDING	FUND CODE	2025	2026	2027	2028	TOTAL
Preliminary Engineering						
Federal	STU		\$750,000			\$750,000
			<b>\$750,000</b>			<b>\$750,000</b>

**2025 - 2028 Total Programmed Amount \$750,000**



**2025-2028 TIP**

**Allegheny County PennDOT District 11**

<u>SR</u>	<u>Project Name</u>	<u>Project #</u>	<u>Municipality</u>	<u>Sponsor</u>	<u>Map #</u>
	New Pathways to Equity - RAISE Grant - Phase 2	118768	Pittsburgh	City of Pittsburgh	131

**Est Let Date** Air Quality Invest Category **Location:** Located in the Hill District, including the Lower, Middle and Upper Hills, in the City of Pittsburgh, Allegheny County.  
 3/26/2026 Exempt Ped/Bike

**Description:** Reconstruction of intersections, street corridors, and city steps and will include the installation of traffic calming measures, sidewalks, and green infrastructure in the Hill District of Pittsburgh, Allegheny County.

PROJECT FUNDING	FUND CODE	2025	2026	2027	2028	TOTAL
Final Design						
Federal	RAISE	\$1,040,000				\$1,040,000
Local	Loc	\$260,000				\$260,000
Construction						
Federal	RAISE		\$7,160,000			\$7,160,000
Local	Loc		\$1,790,000			\$1,790,000
		<b>\$1,300,000</b>	<b>\$8,950,000</b>			<b>\$10,250,000</b>

**2025 - 2028 Total Programmed Amount \$10,250,000**

<u>SR</u>	<u>Project Name</u>	<u>Project #</u>	<u>Municipality</u>	<u>Sponsor</u>	<u>Map #</u>
8	Route 8 at Wildwood	119183	Hampton	Hampton Township	132

**Est Let Date** Air Quality Invest Category **Location:** Located at the intersection for State Route 8 (William Flynn Highway) and State Route 4070 (Wildwood Road) in Hampton Township, Allegheny County.  
 9/25/2025 Exempt Efficiency / Operations

**Description:** Intersection improvements including signal upgrades and widening to accommodate the addition of turn lanes (not capacity adding). Located at the intersection for State Route 8 (William Flynn Highway) and State Route 4070 (Wildwood Road) in Hampton Township, Allegheny County.

PROJECT FUNDING	FUND CODE	2025	2026	2027	2028	TOTAL
Construction						
Federal	sSTP		\$4,500,000			\$4,500,000
			<b>\$4,500,000</b>			<b>\$4,500,000</b>

**2025 - 2028 Total Programmed Amount \$4,500,000**



**2025-2028 TIP**

**Allegheny County PennDOT District 11**

<u>SR</u>	<u>Project Name</u>	<u>Project #</u>	<u>Municipality</u>	<u>Sponsor</u>	<u>Map #</u>
4021	SR 4021 @ SR 4011 Roundabout	119187	Ross	PennDOT	133

**Est Let Date** Air Quality Invest Category **Location:** Located at the intersection of State Route 4011/4075 (Rochester Road) and State Route 4021 (Lowries Run Road) in Ross Township, Allegheny County.  
 Significant Efficiency / Operations

**Description:** Intersection improvements located at the intersection of State Route 4011/4075 (Rochester Road) and State Route 4021 (Lowries Run Road) in Ross Township, Allegheny County.

PROJECT FUNDING	FUND CODE	2025	2026	2027	2028	TOTAL
Final Design						
Federal	SHSIP	\$250,000				\$250,000
Utilities						
Federal	SHSIP	\$100,000				\$100,000
Right of Way						
Federal	SHSIP	\$500,000				\$500,000
Construction						
Federal	SHSIP		\$1,650,000			\$1,650,000
		<b>\$850,000</b>	<b>\$1,650,000</b>			<b>\$2,500,000</b>

**2025 - 2028 Total Programmed Amount \$2,500,000**

<u>SR</u>	<u>Project Name</u>	<u>Project #</u>	<u>Municipality</u>	<u>Sponsor</u>	<u>Map #</u>
2045	SR 2045 Mifflin Road Drainage Study	119196	Pittsburgh	PennDOT	134

**Est Let Date** Air Quality Invest Category **Location:** Located on SR 2045 at the intersection of SR 885 in City of Pittsburgh, Allegheny County  
 12/25/2050 Exempt Study

**Description:** Drainage study on SR 2045 at the intersection of SR 885 in the City of Pittsburgh, Allegheny County.

PROJECT FUNDING	FUND CODE	2025	2026	2027	2028	TOTAL
Preliminary Engineering						
State	581	\$200,000				\$200,000
		<b>\$200,000</b>				<b>\$200,000</b>

**2025 - 2028 Total Programmed Amount \$200,000**



**2025-2028 TIP**

**Allegheny County PennDOT District 11**

<u>SR</u>	<u>Project Name</u>	<u>Project #</u>	<u>Municipality</u>	<u>Sponsor</u>	<u>Map #</u>
	Fifth Ave Reconstruction	119262	Wall	Allegheny County	135

**Est Let Date** 6/1/2028    **Air Quality** Exempt    **Invest Category** Roadway Reconstruction    **Location:** Located on 5th Avenue (Wilmerding Road and East McKeesport Road) from the Lincoln Highway (US30) to Station Street in Wall Borough, Wilmerding Borough, East McKeesport Borough and North Versailles Township.

**Description:** (Sponsor = Allegheny County) Highway reconstruction on 5th Avenue from the Lincoln Highway (US30) to Station Street in Wall Borough, Wilmerding Borough, East McKeesport Borough and North Versailles Township, Allegheny County.

PROJECT FUNDING	FUND CODE	2025	2026	2027	2028	TOTAL
Final Design						
Federal	STP				\$720,000	\$720,000
Local	Loc				\$180,000	\$180,000
Right of Way						
Federal	STP				\$480,000	\$480,000
Local	Loc				\$120,000	\$120,000
					<b>\$1,500,000</b>	<b>\$1,500,000</b>

**2025 - 2028 Total Programmed Amount    \$1,500,000**



**2025-2028 TIP**

**Allegheny County PennDOT District 11**

<b>SR</b>	<b>Project Name</b>	<b>Project #</b>	<b>Municipality</b>	<b>Sponsor</b>	<b>Map #</b>
7113	Universal Road Bridge over Union Railroad (BI01)	119371	Penn Hills	Allegheny County	136

**Est Let Date** 1/7/2027    **Air Quality** Exempt    **Invest Category** Bridge Rehab/Replacement    **Location:** Located on Universal Road over the Union Railroad in the Township of Penn Hills, Allegheny County.

**Description:** Bridge rehabilitation located on Universal Road over the Union Railroad in the Township of Penn Hills, Allegheny County.

PROJECT FUNDING	FUND CODE	2025	2026	2027	2028	TOTAL
Final Design						
Federal	BRIP	\$620,000				\$620,000
State	183	\$116,250				\$116,250
Local	Loc	\$38,750				\$38,750
Right of Way						
Federal	BRIP		\$40,000			\$40,000
State	183		\$7,500			\$7,500
Local	Loc		\$2,500			\$2,500
		<b>\$775,000</b>	<b>\$50,000</b>			<b>\$825,000</b>

**2025 - 2028 Total Programmed Amount    \$825,000**





**2025-2028 TIP**

**Allegheny County PennDOT District 11**

<u>SR</u>	<u>Project Name</u>	<u>Project #</u>	<u>Municipality</u>	<u>Sponsor</u>	<u>Map #</u>
	Grant Street Reconstruction, Ph. 1	119399	Pittsburgh	City of Pittsburgh	137

**Est Let Date** 12/25/2030 **Air Quality** Exempt **Invest Category** Roadway Reconstruction **Location:** Located on Grant Street from the Parkway to Fifth Avenue in the City of Pittsburgh, Allegheny county.

**Description:** Reconstruction on Grant Street from the Parkway to Fifth Avenue in the City of Pittsburgh, Allegheny county.

PROJECT FUNDING	FUND CODE	2025	2026	2027	2028	TOTAL
Preliminary Engineering						
Federal	STU				\$1,200,000	\$1,200,000
Local	Loc				\$300,000	\$300,000
					<b>\$1,500,000</b>	<b>\$1,500,000</b>
<b>2025 - 2028 Total Programmed Amount</b>						<b>\$1,500,000</b>



**2025-2028 TIP**

**Allegheny County PennDOT District 11**

<u>SR</u>	<u>Project Name</u>	<u>Project #</u>	<u>Municipality</u>	<u>Sponsor</u>	<u>Map #</u>
	Pittsburgh City Steps - Potomac Avenue	119486	Pittsburgh	City of Pittsburgh	138

**Est Let Date** 8/1/2027    **Air Quality** Exempt    **Invest Category** Ped/Bike    **Location:** Steps located between Potomac Avenue and Banksville Road (SR 19) the city of Pittsburgh, Allegheny County.

**Description:** Pedestrian facility improvements to walkways and staircases located between Potomac Avenue and Banksville Road (SR 19) the city of Pittsburgh, Allegheny County.

PROJECT FUNDING	FUND CODE	2025	2026	2027	2028	TOTAL
Preliminary Engineering						
Federal	SXF	\$680,000				\$680,000
Local	Loc	\$170,000				\$170,000
Final Design						
Federal	SXF		\$128,000			\$128,000
Local	Loc		\$32,000			\$32,000
Right of Way						
Federal	SXF		\$12,000			\$12,000
Local	Loc		\$3,000			\$3,000
Construction						
Federal	SXF			\$532,000		\$532,000
Local	Loc			\$133,000		\$133,000
		<b>\$850,000</b>	<b>\$175,000</b>	<b>\$665,000</b>		<b>\$1,690,000</b>
<b>2025 - 2028 Total Programmed Amount</b>						<b>\$1,690,000</b>



**2025-2028 TIP**

**Allegheny County PennDOT District 11**

<b>SR</b>	<b>Project Name</b>	<b>Project #</b>	<b>Municipality</b>	<b>Sponsor</b>	<b>Map #</b>
	Rodi Road Streetscape Phase 1	119491	Penn Hills	Penn Hills	139

**Est Let Date** 2/13/2025 **Air Quality** Exempt **Invest Category** Ped/Bike **Location:** Located on Rodi Road in Penn Hills Township, Allegheny County.

**Description:** The project is comprised of a variety of activities including lighting, sidewalks, accessible improvements, landscaping, street trees, and other beautification amenities in Penn Hills, Allegheny County.

PROJECT FUNDING	FUND CODE	2025	2026	2027	2028	TOTAL
Construction						
Federal	SXF	\$800,000				\$800,000
Local	Loc	\$200,000				\$200,000
		<b>\$1,000,000</b>				<b>\$1,000,000</b>
<b>2025 - 2028 Total Programmed Amount</b>						<b>\$1,000,000</b>



**2025-2028 TIP**

**Allegheny County PennDOT District 11**

<b>SR</b>	<b>Project Name</b>	<b>Project #</b>	<b>Municipality</b>	<b>Sponsor</b>	<b>Map #</b>
7445	Lincoln Avenue Bridge #7 Replacement	119502	Millvale	Millvale Borough	140

**Est Let Date** 2/16/2026 **Air Quality** Exempt **Invest Category** Bridge Rehab/Replacement **Location:** Located on Lincoln Avenue in the borough of Millvale, Allegheny County.

**Description:** Bridge replacement located on Lincoln Avenue in the borough of Millvale, Allegheny County.

PROJECT FUNDING	FUND CODE	2025	2026	2027	2028	TOTAL
Final Design						
Federal	BOF	\$400,000				\$400,000
State	183	\$75,000				\$75,000
Local	Loc	\$25,000				\$25,000
Utilities						
Federal	BOF		\$80,000			\$80,000
State	183		\$15,000			\$15,000
Local	Loc		\$5,000			\$5,000
Right of Way						
Federal	BOF		\$80,000			\$80,000
State	183		\$15,000			\$15,000
Local	Loc		\$5,000			\$5,000
Construction						
Federal	BOF			\$1,200,000		\$1,200,000
State	183			\$225,000		\$225,000
Local	Loc			\$75,000		\$75,000
		<b>\$500,000</b>	<b>\$200,000</b>	<b>\$1,500,000</b>		<b>\$2,200,000</b>
<b>2025 - 2028 Total Programmed Amount</b>						<b>\$2,200,000</b>



**2025-2028 TIP**

**Allegheny County PennDOT District 11**

<u>SR</u>	<u>Project Name</u>	<u>Project #</u>	<u>Municipality</u>	<u>Sponsor</u>	<u>Map #</u>
4003	SR 4003 - East St to Babcock Blvd Signal Project	119595	Pittsburgh	PennDOT	141

**Est Let Date** Air Quality Invest Category **Location:** Located on SR 4003, McKnight Road, from East Street to Babcock Boulevard in the City of Pittsburgh, Allegheny County. Scope of work includes signal upgrades from segments 0020/ 0031 Offsets 0683/0562 to segments 0090/0091 Offsets 2014/2044.

**Description:** Signal improvement on SR 4003, McKnight Road, from SR 279 Overpass to Perrymont Rd. on McKnight Rd/SR 4003, Allegheny County. Scope of work includes signal upgrades from segments 0020/ 0031 Offsets 0683/0562 (SR 279 Overpass) to segments 0090/0091 Offsets 2014/2044 (Perrymont Rd.). New signal mast arm poles, updated ADA Curb Ramps and pavement markings for each intersection will be part of this project.

PROJECT FUNDING	FUND CODE	2025	2026	2027	2028	TOTAL
Construction						
Federal	STU	\$2,000,000	\$2,000,000			\$4,000,000
		<b>\$2,000,000</b>	<b>\$2,000,000</b>			<b>\$4,000,000</b>

**2025 - 2028 Total Programmed Amount \$4,000,000**

<u>SR</u>	<u>Project Name</u>	<u>Project #</u>	<u>Municipality</u>	<u>Sponsor</u>	<u>Map #</u>
2027	McKeesport Bridge Ramp #1	119603	McKeesport	City of McKeesport	142

**Est Let Date** Air Quality Invest Category **Location:** Located on the McKeesport Bridge ramps #1 from West 5th Avenue to Pacific Street (10th Ward) in the city of McKeesport, Allegheny County.

**Description:** Bridge replacement on the McKeesport Bridge ramps #1 from West 5th Avenue to Pacific Street (10th Ward) in the city of McKeesport, Allegheny County.

PROJECT FUNDING	FUND CODE	2025	2026	2027	2028	TOTAL
Preliminary Engineering						
Federal	BOF	\$400,000				\$400,000
		<b>\$400,000</b>				<b>\$400,000</b>

**2025 - 2028 Total Programmed Amount \$400,000**



**2025-2028 TIP**

**Allegheny County PennDOT District 11**

<u>SR</u>	<u>Project Name</u>	<u>Project #</u>	<u>Municipality</u>	<u>Sponsor</u>	<u>Map #</u>
8099	I-279 Southbound Off-Ramp to East Street	119924	Pittsburgh	PennDOT	143

**Est Let Date** 9/17/2026    **Air Quality** Significant    **Invest Category** Efficiency / Operations    **Location:** Located at the intersection of I-279 southbound off ramp to East Street in the city of Pittsburgh, Allegheny County.

**Description:** Improvements to off-ramp, including re-striping to incorporate 2 approach lanes at the intersection of I-279 southbound off ramp to East Street in the city of Pittsburgh, Allegheny County.

PROJECT FUNDING	FUND CODE	2025	2026	2027	2028	TOTAL
Preliminary Engineering						
Federal	CAQ			\$96,000		\$96,000
State	581			\$24,000		\$24,000
Construction						
Federal	CAQ			\$280,000		\$280,000
State	581			\$70,000		\$70,000
				<b>\$470,000</b>		<b>\$470,000</b>
<b>2025 - 2028 Total Programmed Amount</b>						<b>\$470,000</b>



**2025-2028 TIP**

**Allegheny County PennDOT District 11**

<u>SR</u>	<u>Project Name</u>	<u>Project #</u>	<u>Municipality</u>	<u>Sponsor</u>	<u>Map #</u>
8	SR 8 and Sandy Hill Road Widening Project	119941	Richland	PennDOT	144

**Est Let Date** 4/23/2026    **Air Quality** Exempt    **Invest Category** Efficiency / Operations    **Location:** Located at the intersection of SR 8, William Flynn Highway, and Sandy Hill Road in Richland Township, Allegheny County.

**Description:** Intersection enhancements located at the intersection of SR 8, William Flynn Highway, and Sandy Hill Road in Richland Township, Allegheny County.

PROJECT FUNDING	FUND CODE	2025	2026	2027	2028	TOTAL
Preliminary Engineering						
Federal	CRPU	\$160,000				\$160,000
State	581	\$40,000				\$40,000
Utilities						
Federal	CRPU	\$100,000				\$100,000
State	581	\$25,000				\$25,000
Right of Way						
Federal	CRPU	\$100,000				\$100,000
State	581	\$25,000				\$25,000
Construction						
Federal	CRPU		\$1,280,000			\$1,280,000
State	581		\$320,000			\$320,000
		<b>\$450,000</b>	<b>\$1,600,000</b>			<b>\$2,050,000</b>
<b>2025 - 2028 Total Programmed Amount</b>						<b>\$2,050,000</b>



**2025-2028 TIP**

**Allegheny County PennDOT District 11**

<u>SR</u>	<u>Project Name</u>	<u>Project #</u>	<u>Municipality</u>	<u>Sponsor</u>	<u>Map #</u>
3010	SR 3010 @ Patterson Road Roundabout	119945	Bethel Park	PennDOT	145

**Est Let Date** 12/25/2032    **Air Quality** Significant    **Invest Category** Efficiency / Operations    **Location:** Located at the intersection of SR 3010, Logan Road, Irishtown Road, and Patterson Road in Bethel Park Borough, Allegheny County.

**Description:** Intersection improvement and enhancement located at the intersection of SR 3010, Logan Road, Irishtown Road, and Patterson Road in Bethel Park Borough, Allegheny County.

PROJECT FUNDING	FUND CODE	2025	2026	2027	2028	TOTAL
Final Design						
Federal	SHSIP	\$260,000				\$260,000
Utilities						
Federal	SHSIP	\$20,000				\$20,000
Right of Way						
Federal	SHSIP	\$20,000				\$20,000
Construction						
Federal	SHSIP		\$1,700,000			\$1,700,000
		<b>\$300,000</b>	<b>\$1,700,000</b>			<b>\$2,000,000</b>

**2025 - 2028 Total Programmed Amount    \$2,000,000**





**2025-2028 TIP**  
**Allegheny County PennDOT District 11**

<u>SR</u>	<u>Project Name</u>	<u>Project #</u>	<u>Municipality</u>	<u>Sponsor</u>	<u>Map #</u>
7421	Chartier Creek Br #3	119986	Pittsburgh	Allegheny County	146

**Est Let Date** Air Quality Invest Category **Location:** Located on Woodmere Avenue over Chartiers Creek in Crafton Borough, Allegheny County.  
 5/16/2030 Exempt Bridge Rehab/Replacement

**Description:** Bridge Rehabilitation/replacement on Woodmere Avenue over Chartiers Creek in Crafton Borough, Allegheny County.

PROJECT FUNDING	FUND CODE	2025	2026	2027	2028	TOTAL
Preliminary Engineering						
Federal	BOF			\$480,000		\$480,000
State	183			\$90,000		\$90,000
Local	Loc			\$30,000		\$30,000
				<b>\$600,000</b>		<b>\$600,000</b>

**2025 - 2028 Total Programmed Amount \$600,000**

<u>SR</u>	<u>Project Name</u>	<u>Project #</u>	<u>Municipality</u>	<u>Sponsor</u>	<u>Map #</u>
	Old William Penn Highway	120079	Penn Hills	Penn Hills	147

**Est Let Date** Air Quality Invest Category **Location:** Located on the 4000 block of Old William Penn Hwy in Penn Hills Township, Allegheny County.  
 12/25/2050 Exempt Slide Correction

**Description:** Roadway preservation and slide remediation located on the 4000 block of Old William Penn Hwy in Penn Hills Township, Allegheny County.

PROJECT FUNDING	FUND CODE	2025	2026	2027	2028	TOTAL
Construction						
Federal	SXF		\$800,000			\$800,000
Local	Loc		\$200,000			\$200,000
				<b>\$1,000,000</b>		<b>\$1,000,000</b>

**2025 - 2028 Total Programmed Amount \$1,000,000**



**2025-2028 TIP**

**Allegheny County PennDOT District 11**

<u>SR</u>	<u>Project Name</u>	<u>Project #</u>	<u>Municipality</u>	<u>Sponsor</u>	<u>Map #</u>
	New Pathways to Equity - RAISE Grant - Phase 1	120860	Pittsburgh	City of Pittsburgh	148

**Est Let Date** 4/9/2025 **Air Quality** Significant **Invest Category** Ped/Bike **Location:** Located along Centre Ave, Kirkpatrick St, Reed St, and Dinwiddie St, in the city of Pittsburgh, Allegheny county.

**Description:** Intersection realignment, including crosswalks and curb and sidewalk reconstruction, and installation of intelligent traffic signals, including data communication systems, pavement markings, and signal heads and poles, located along Centre Ave, Kirkpatrick St, Reed St, and Dinwiddie St, in the city of Pittsburgh, Allegheny county.

PROJECT FUNDING	FUND CODE	2025	2026	2027	2028	TOTAL
Construction						
Federal	RAISE	\$2,160,000				\$2,160,000
Local	Loc	\$540,000				\$540,000
						<b>\$2,700,000</b>

**2025 - 2028 Total Programmed Amount \$2,700,000**

<u>SR</u>	<u>Project Name</u>	<u>Project #</u>	<u>Municipality</u>	<u>Sponsor</u>	<u>Map #</u>
	University Line Oakland to Squirrel Hill BRT	120898	Pittsburgh	PRT	149

**Est Let Date** 12/25/2050 **Air Quality** Significant **Invest Category** Transit **Location:** Located on Forbes Avenue from Craig St to Murray Ave in Oakland and Squirrel Hill in the city of Pittsburgh, Allegheny county.

**Description:** Extension and expansion of the University Line Bus Rapid Transit system along Forbes Avenue from Craig St to Murray Ave in Oakland and Squirrel Hill in the city of Pittsburgh, Allegheny county.

PROJECT FUNDING	FUND CODE	2025	2026	2027	2028	TOTAL
Construction						
Federal	CAQ				\$7,418,300	\$7,418,300
Local	Loc				\$132,378	\$132,378
						<b>\$7,550,678</b>

**2025 - 2028 Total Programmed Amount \$7,550,678**



**2025-2028 TIP**

**Allegheny County PennDOT District 11**

<u>SR</u>	<u>Project Name</u>	<u>Project #</u>	<u>Municipality</u>	<u>Sponsor</u>	<u>Map #</u>
	Brownsville Road Safety Improvement	120899	Pittsburgh	City of Pittsburgh	150

**Est Let Date** Air Quality Invest Category **Location:** Located on Brownsville Road between Stewart Ave and Calhoun Ave in the city of Pittsburgh, Allegheny county.  
 6/18/2026 Significant Efficiency / Operations

**Description:** Safety and accessibility improvements, including crossing improvements and signal replacements on Brownsville Road between Stewart Ave and Calhoun Ave in the City of Pittsburgh, Allegheny county.

PROJECT FUNDING	FUND CODE	2025	2026	2027	2028	TOTAL
Preliminary Engineering						
Federal	CAQ			\$388,800		\$388,800
Local	Loc			\$97,216		\$97,216
Construction						
Federal	CAQ				\$3,214,600	\$3,214,600
Local	Loc				\$803,657	\$803,657
				<b>\$486,016</b>	<b>\$4,018,257</b>	<b>\$4,504,273</b>

**2025 - 2028 Total Programmed Amount \$4,504,273**

<u>SR</u>	<u>Project Name</u>	<u>Project #</u>	<u>Municipality</u>	<u>Sponsor</u>	<u>Map #</u>
7304	McKeesport Bridge Ramp #2	121076	McKeesport	City of McKeesport	151

**Est Let Date** Air Quality Invest Category **Location:** Located on the McKeesport Bridge ramps #2 from West 5th Avenue to Pacific Street (10th Ward) in the City of McKeesport, Allegheny County.  
 9/15/2027 Exempt Bridge Rehab/Replacement

**Description:** Bridge replacement on the McKeesport Bridge ramps #2 from West 5th Avenue to Pacific Street (10th Ward) in the city of McKeesport, Allegheny County.

PROJECT FUNDING	FUND CODE	2025	2026	2027	2028	TOTAL
Preliminary Engineering						
Federal	BRIP	\$400,000				\$400,000
				<b>\$400,000</b>		<b>\$400,000</b>

**2025 - 2028 Total Programmed Amount \$400,000**



**2025-2028 TIP**

**Allegheny County PennDOT District 11**

<b>SR</b>	<b>Project Name</b>	<b>Project #</b>	<b>Municipality</b>	<b>Sponsor</b>	<b>Map #</b>
	Pittsburgh City Steps- Clairhaven Street	121295	Pittsburgh	City of Pittsburgh	152

**Est Let Date** 8/1/2027    **Air Quality** Exempt    **Invest Category** Ped/Bike    **Location:** Located on Clairhaven Street steps in the City of Pittsburgh, Allegheny County.

**Description:** Pedestrian facility upgrades located on Clairhaven Street steps in the city of Pittsburgh, Allegheny County.

PROJECT FUNDING	FUND CODE	2025	2026	2027	2028	TOTAL
Final Design						
Federal	SXF		\$128,000			\$128,000
Local	Loc		\$32,000			\$32,000
Right of Way						
Federal	SXF		\$8,000			\$8,000
Local	Loc		\$2,000			\$2,000
Construction						
Federal	SXF			\$1,080,000		\$1,080,000
Local	Loc			\$270,000		\$270,000
			<b>\$170,000</b>	<b>\$1,350,000</b>		<b>\$1,520,000</b>
<b>2025 - 2028 Total Programmed Amount</b>						<b>\$1,520,000</b>



**2025-2028 TIP**

**Allegheny County PennDOT District 11**

<u>SR</u>	<u>Project Name</u>	<u>Project #</u>	<u>Municipality</u>	<u>Sponsor</u>	<u>Map #</u>
	Pittsburgh City Steps - Dickson Street	121296	Pittsburgh	City of Pittsburgh	153

**Est Let Date** 8/1/2027    **Air Quality** Exempt    **Invest Category** Ped/Bike    **Location:** Located at Dickson Street steps in the City of Pittsburgh, Allegheny County.

**Description:** Pedestrian facilities enhancements located at Dickson Street steps in the City of Pittsburgh, Allegheny County.

PROJECT FUNDING	FUND CODE	2025	2026	2027	2028	TOTAL
Final Design						
Federal	SXF		\$208,000			\$208,000
Local	Loc		\$52,000			\$52,000
Right of Way						
Federal	SXF		\$80,000			\$80,000
Local	Loc		\$20,000			\$20,000
Construction						
Federal	SXF			\$960,000		\$960,000
Local	Loc			\$240,000		\$240,000
			<b>\$360,000</b>	<b>\$1,200,000</b>		<b>\$1,560,000</b>
<b>2025 - 2028 Total Programmed Amount</b>						<b>\$1,560,000</b>



**2025-2028 TIP**  
**Allegheny County PennDOT District 11**

<b>SR</b>	<b>Project Name</b>	<b>Project #</b>	<b>Municipality</b>	<b>Sponsor</b>	<b>Map #</b>
	Pittsburgh City Steps - Ottawa Street	121297	Pittsburgh	City of Pittsburgh	154

**Est Let Date** 8/1/2027    **Air Quality** Exempt    **Invest Category** Ped/Bike    **Location:** Located on Ottawa Street steps in the City of Pittsburgh, Allegheny County.

**Description:** Pedestrian facilities enhancements including full replacement of existing steps located on Ottawa Street steps in the City of Pittsburgh, Allegheny County.

PROJECT FUNDING	FUND CODE	2025	2026	2027	2028	TOTAL
Final Design						
Federal	SXF		\$144,000			\$144,000
Local	Loc		\$36,000			\$36,000
Right of Way						
Federal	SXF		\$8,000			\$8,000
Local	Loc		\$2,000			\$2,000
Construction						
Federal	SXF			\$760,000		\$760,000
Local	Loc			\$190,000		\$190,000
			<b>\$190,000</b>	<b>\$950,000</b>		<b>\$1,140,000</b>
<b>2025 - 2028 Total Programmed Amount</b>						<b>\$1,140,000</b>



**2025-2028 TIP**

**Allegheny County PennDOT District 11**

<u>SR</u>	<u>Project Name</u>	<u>Project #</u>	<u>Municipality</u>	<u>Sponsor</u>	<u>Map #</u>
	Pittsburgh City Steps - 56th Street Connection	121298	Pittsburgh	City of Pittsburgh	155

**Est Let Date** 8/1/2027    **Air Quality** Exempt    **Invest Category** Ped/Bike    **Location:** Located on the 56th Street steps in the City of Pittsburgh, Allegheny County.

**Description:** Pedestrian facilities enhancements including, full replacement of existing stairs located on the 56th Street steps in the city of Pittsburgh, Allegheny County.

PROJECT FUNDING	FUND CODE	2025	2026	2027	2028	TOTAL
Final Design						
Federal	SXF		\$168,000			\$168,000
Local	Loc		\$42,000			\$42,000
Right of Way						
Federal	SXF		\$24,000			\$24,000
Local	Loc		\$6,000			\$6,000
Construction						
Federal	SXF			\$2,080,000		\$2,080,000
Local	Loc			\$520,000		\$520,000
			<b>\$240,000</b>	<b>\$2,600,000</b>		<b>\$2,840,000</b>
<b>2025 - 2028 Total Programmed Amount</b>						<b>\$2,840,000</b>

# Armstrong County





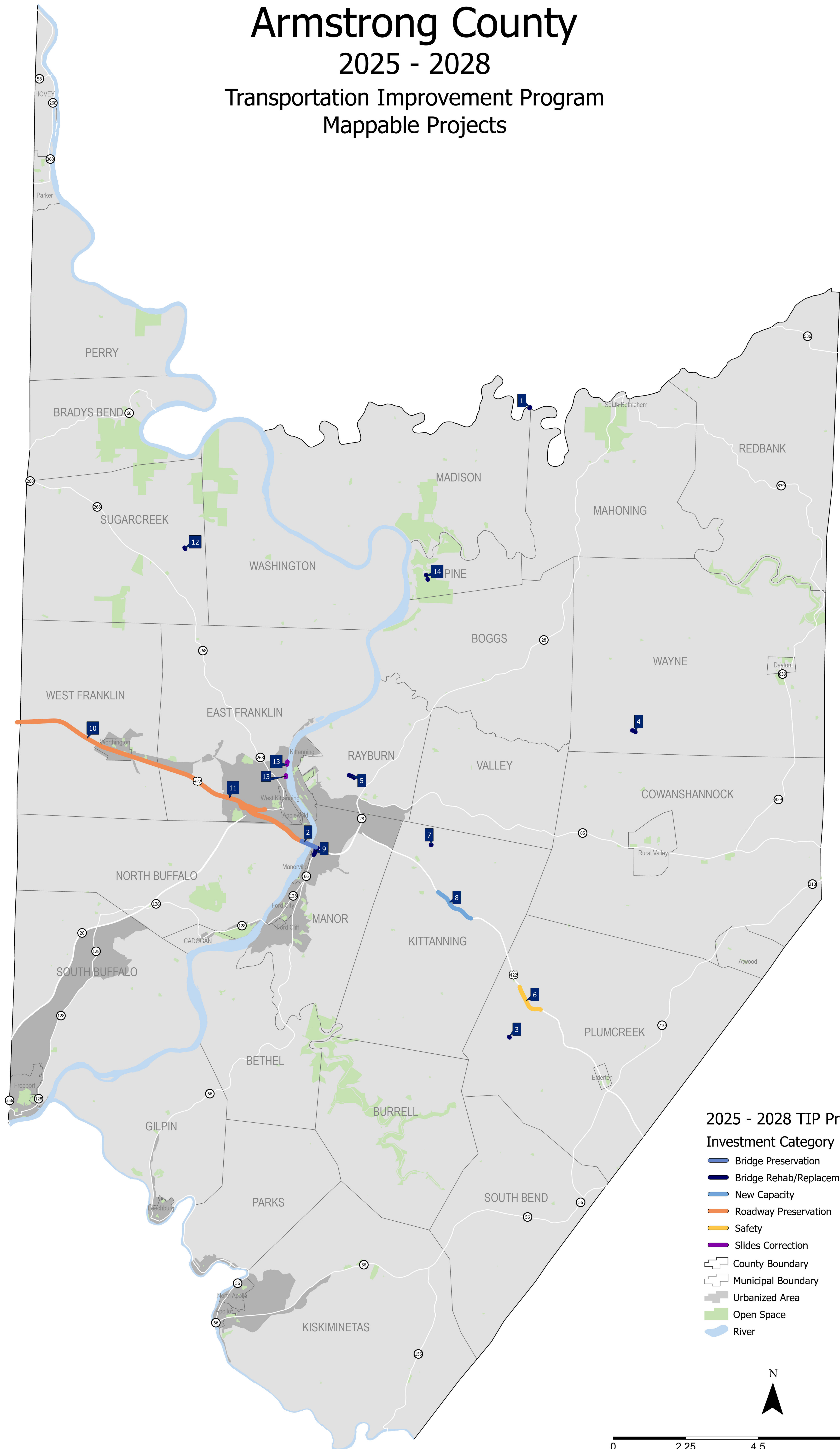
**2025-2028 TIP  
Armstrong County PennDOT District 10**

<u>Map #</u>	<u>Project ID</u>	<u>State Route</u>	<u>Project Title</u>	<u>Municipality</u>	<u>Project Sponsor</u>	<u>Investment Category</u>	<u>Programmed Amount (\$)</u>
	111826	68	Armstrong Co. DFB Maintenance	Bradys Bend	PennDOT	Bridge Rehab/Replacement	\$764,651
1	23833	7212	T-466 Saint Charles Br.	Madison	PennDOT	Bridge Rehab/Replacement	\$1,676,058
2	23978	422	Graff Bridge Preservation	North Buffalo	PennDOT	Bridge Preservation	\$10,211,128
3	24135	2005	Pyra Road Bridge	Plumcreek	PennDOT	Bridge Rehab/Replacement	\$1,968,300
4	74205	1028	Echo Church Bridge	Wayne	PennDOT	Bridge Rehab/Replacement	\$1,998,200
5	83239	1036	Rayburn Township - N. of Kittanning Bridge	Rayburn	PennDOT	Bridge Rehab/Replacement	\$956,600
6	85574	422	Margaret Rd Intersection	Plumcreek	PennDOT	Safety	\$630,793
7	91803	2008	McNees Bridge	Kittanning	PennDOT	Bridge Rehab/Replacement	\$1,628,700
8	98689	422	Dunbar Dip	Kittanning	PennDOT	New Capacity	\$250,000
9	109622	66	1/112th Infantry Bridge/Graff Ramp Rehab	Manor	PennDOT	Bridge Rehab/Replacement	\$21,047,424
10	114936	422	US 422 County Line East PM	West Franklin	PennDOT	Roadway Preservation	\$12,423,812
11	114950	422	US 422 Worthington East PM	West Franklin	PennDOT	Roadway Preservation	\$6,660,581
12	117669	7224	T-860 Beagle Club Bridge	Sugarcreek	PennDOT	Bridge Rehab/Replacement	\$394,000
13	119578	4023	SR 4023 Tarrtown Rd Slides	East Franklin	PennDOT	Slide Correction	\$103,000
14	120768	1030	East of Templeton 1 and 2 Group Bridges	Pine	PennDOT	Bridge Rehab/Replacement	\$109,400

# Armstrong County

2025 - 2028

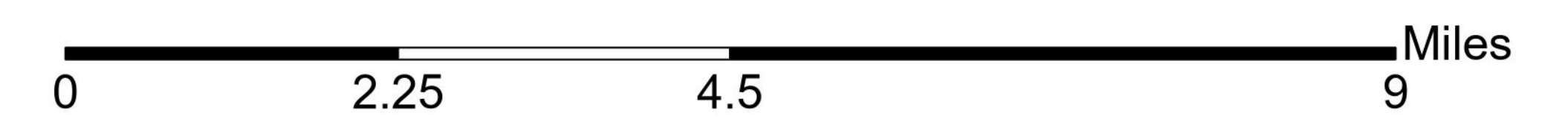

## Transportation Improvement Program Mappable Projects



### 2025 - 2028 TIP Projects

#### Investment Category

- Bridge Preservation
- Bridge Rehab/Replacement
- New Capacity
- Roadway Preservation
- Safety
- Slides Correction
- County Boundary
- Municipal Boundary
- Urbanized Area
- Open Space
- River



## Code Definitions

<b>Funding Code</b>	<b>Funding Category</b>
73	State Signals
179	County Act 26 Bridges
183	Local Bridges
185	State Highway Bridges
581	State Highway
APL	Appalachian Regional Program
BRIP	Bridge Investment Program
BOF	Bridge - Off System
CAQ	Congestion Mitigation and Air Quality
CRP	Carbon Reduction Program
CRPU	Carbon Reduction Program Urban
D4R	Interstate Maintenance Discretionary
fCAQ	State Guidance Transit Flex Project - Surface Transportation
HSIP	Regional Surface Transportation - Safety
sHSIP	State Surface Transportation - Safety
IM	Interstate Maintenance
LOC	Local
NHPP	National Highway Performance Program
OTH	Other
PRI	Private
PRTCT	PROTECT Program (state managed)
RAISE	Rebuilding American Infrastructure with Sustainability and Equity
RRX	Surface Transportation - RRXing Elimination of Hazards
s185	Spike - State Highway Bridges
e581	Transportation Infrastructure Investment Fund
s581	Spike - State Highway Safety
sCRP	Spike- Carbon Reduction Program
sHSIP	Spike - Safety
sHVRU	Spike - Vulnerable Road Users
sNHPP	Spike - National Highway Performance Program
sSTP	Spike - Surface Transportation
STP	Surface Transportation - Any Area in State
STU	Surface Transportation - Urban
SXF	Special Project - Federal Earmark, source not specified
TAP	Transportation Alternatives Program (Statewide)
TAU	Transportation Alternatives Urban (Regional)

## Code Definitions

<b>Investment Code</b>	<b>Investment Category</b>
BRDG PRESV	Bridge Preservation
BRDG RECON	Bridge Reconstruction / Replacement
EF OPS	Efficiency / Operations
INT COMPL	Interchange Upgrade / Completion
MULTIMOD	Multimodal / Intermodal / Other Modes
NEW CAP	New Roadways / Interchanges / Bridges
OTHER	Other / Miscellaneous
PED BIKE	Pedestrian & Bicycle
ROAD PRESV	Roadway Preservation
ROAD RECON	Roadway Reconstruction
SAFE	Safety
SLIDES	Slide Correction
TDM	Travel Demand Management
TRANSIT FLEET	Public Transportation - Fleet Replacement / Upgrades
TRANSIT OPS	Public Transportation - Operations



**2025-2028 TIP**

**Armstrong County PennDOT District 10**

<u>SR</u>	<u>Project Name</u>	<u>Project #</u>	<u>Municipality</u>	<u>Sponsor</u>	<u>Map #</u>
68	Armstrong Co. DFB Maintenance	111826	Bradys Bend	PennDOT	

**Est Let Date** 10/1/2024    **Air Quality** Exempt    **Invest Category** Bridge Rehab/Replacement    **Location:** Various state-owned structures on various routes, in various townships, Armstrong County.

**Description:** Department force bridge maintenance of various state-owned structures on various routes, in various townships, Armstrong County.

PROJECT FUNDING	FUND CODE	2025	2026	2027	2028	TOTAL
Construction						
State	185	\$154,500	\$212,200	\$218,600	\$179,351	\$764,651
		<b>\$154,500</b>	<b>\$212,200</b>	<b>\$218,600</b>	<b>\$179,351</b>	<b>\$764,651</b>

**2025 - 2028 Total Programmed Amount    \$764,651**



**2025-2028 TIP**

**Armstrong County PennDOT District 10**

<u>SR</u>	<u>Project Name</u>	<u>Project #</u>	<u>Municipality</u>	<u>Sponsor</u>	<u>Map #</u>
7212	T-466 Saint Charles Br.	23833	Madison	PennDOT	1

**Est Let Date** 10/14/2027 **Air Quality** Exempt **Invest Category** Bridge Rehab/Replacement **Location:** Existing structure carrying SR 1005/T-466 (Saint Charles Road) over Redbank Creek in Madison Township, Armstrong County

**Description:** Rehabilitation of the existing structure carrying SR 1005/T-466 (Saint Charles Road) over Redbank Creek in Madison Township, Armstrong County.

PROJECT FUNDING	FUND CODE	2025	2026	2027	2028	TOTAL
Preliminary Engineering						
Federal	BOF		\$371,400			\$371,400
Final Design						
Federal	BOF			\$432,500		\$432,500
Utilities						
Federal	BOF			\$21,900		\$21,900
Right of Way						
Federal	BOF			\$27,400		\$27,400
Construction						
Federal	BOF				\$822,858	\$822,858
			\$371,400	\$481,800	\$822,858	\$1,676,058
<b>2025 - 2028 Total Programmed Amount</b>						<b>\$1,676,058</b>



**2025-2028 TIP**

**Armstrong County PennDOT District 10**

<u>SR</u>	<u>Project Name</u>	<u>Project #</u>	<u>Municipality</u>	<u>Sponsor</u>	<u>Map #</u>
422	Graff Bridge Preservation	23978	North Buffalo	PennDOT	2

**Est Let Date** 5/8/2025    **Air Quality** Exempt    **Invest Category** Bridge Preservation    **Location:** Existing structure carrying US 422 over the Allegheny River in North Buffalo and Manor Townships.

**Description:** Preservation of the existing structure carrying US 422 over the Allegheny River in North Buffalo and Manor Townships, Armstrong County.

PROJECT FUNDING	FUND CODE	2025	2026	2027	2028	TOTAL
Construction						
Federal	NHPP	\$5,066,255	\$3,855,845			\$8,922,100
	STP			\$352,421	\$936,607	\$1,289,028
		<b>\$5,066,255</b>	<b>\$3,855,845</b>	<b>\$352,421</b>	<b>\$936,607</b>	<b>\$10,211,128</b>

**2025 - 2028 Total Programmed Amount    \$10,211,128**

<u>SR</u>	<u>Project Name</u>	<u>Project #</u>	<u>Municipality</u>	<u>Sponsor</u>	<u>Map #</u>
2005	Pyra Road Bridge	24135	Plumcreek	PennDOT	3

**Est Let Date** 5/1/2025    **Air Quality** Exempt    **Invest Category** Bridge Rehab/Replacement    **Location:** Bridge replacement on State Route 2005 (Cherry Run Road) over Cherry Run in Plumcreek Township, Armstrong County

**Description:** Replacement of the existing structure carrying 2005 (Cherry Run Road) over Cherry Run in Plumcreek Township, Armstrong County.

PROJECT FUNDING	FUND CODE	2025	2026	2027	2028	TOTAL
Construction						
Federal	BOF	\$1,968,300				\$1,968,300
		<b>\$1,968,300</b>				<b>\$1,968,300</b>

**2025 - 2028 Total Programmed Amount    \$1,968,300**



**2025-2028 TIP**

**Armstrong County PennDOT District 10**

<u>SR</u>	<u>Project Name</u>	<u>Project #</u>	<u>Municipality</u>	<u>Sponsor</u>	<u>Map #</u>
1028	Echo Church Bridge	74205	Wayne	PennDOT	4

**Est Let Date** 10/14/2027 **Air Quality** Exempt **Invest Category** Bridge Rehab/Replacement **Location:** Existing structure carrying SR 1028 over the North Branch of the South Fork of Pine Creek in Wayne Township, Armstrong County.

**Description:** Replacement of the existing structure carrying SR 1028 over the North Branch of the South Fork of Pine Creek in Wayne Township, Armstrong County.

PROJECT FUNDING	FUND CODE	2025	2026	2027	2028	TOTAL
Preliminary Engineering						
Federal	BOF		\$371,400			\$371,400
Final Design						
Federal	BOF			\$491,800		\$491,800
Utilities						
Federal	BOF			\$27,400		\$27,400
Right of Way						
Federal	BOF			\$38,300		\$38,300
Construction						
Federal	BOF				\$1,069,300	\$1,069,300
			\$371,400	\$557,500	\$1,069,300	\$1,998,200
<b>2025 - 2028 Total Programmed Amount</b>						<b>\$1,998,200</b>





**2025-2028 TIP**

**Armstrong County PennDOT District 10**

<u>SR</u>	<u>Project Name</u>	<u>Project #</u>	<u>Municipality</u>	<u>Sponsor</u>	<u>Map #</u>
1036	Rayburn Township - N. of Kittanning Bridge #2	83239	Rayburn	PennDOT	5

**Est Let Date** Air Quality Invest Category **Location:** Existing structure carrying SR 1036 (Troy Hill Road) over 10/12/2028 Exempt Bridge Rehab/Replacement Cowanshannock Creek in Rayburn Township, Armstrong County.

**Description:** Replacement of the existing structure carrying SR 1036 (Troy Hill Road) over Cowanshannock Creek in Rayburn Township, Armstrong County.

PROJECT FUNDING	FUND CODE	2025	2026	2027	2028	TOTAL
Preliminary Engineering						
Federal	BOF			\$382,500		\$382,500
Final Design						
Federal	BOF				\$506,500	\$506,500
Utilities						
Federal	BOF				\$28,200	\$28,200
Right of Way						
Federal	BOF				\$39,400	\$39,400
				<b>\$382,500</b>	<b>\$574,100</b>	<b>\$956,600</b>

**2025 - 2028 Total Programmed Amount \$956,600**

<u>SR</u>	<u>Project Name</u>	<u>Project #</u>	<u>Municipality</u>	<u>Sponsor</u>	<u>Map #</u>
422	Margaret Rd Intersection	85574	Plumcreek	PennDOT	6

**Est Let Date** Air Quality Invest Category **Location:** Intersection of US 422 and SR 2005 (Margaret Road) in Plumcreek 7/28/2022 Exempt Safety Township.

**Description:** Roadway realignment and reconstruction of a portion of US 422 near the intersection of SR 2005 (Margaret Road/Cherry Run Road), construction of a new two-span continuous steel multi-girder bridge to carry US 422 over SR 2005, and a new precast concrete box culvert for an unnamed tributary to Cherry Run, and other miscellaneous construction in Plumcreek Township, Armstrong County.

PROJECT FUNDING	FUND CODE	2025	2026	2027	2028	TOTAL
Construction						
Federal	sSTP	\$630,793				\$630,793
				<b>\$630,793</b>		<b>\$630,793</b>

**2025 - 2028 Total Programmed Amount \$630,793**



**2025-2028 TIP**

**Armstrong County PennDOT District 10**

<u>SR</u>	<u>Project Name</u>	<u>Project #</u>	<u>Municipality</u>	<u>Sponsor</u>	<u>Map #</u>
2008	McNees Bridge	91803	Kittanning	PennDOT	7

**Est Let Date** 10/14/2027 **Air Quality** Exempt **Invest Category** Bridge Rehab/Replacement **Location:** Existing structure carrying State Route 2008 (Red Mill Road) over Mill Run in Kittanning Township.

**Description:** Replacement of the bridge carrying State Route 2008 (Red Mill Road) over Mill Run in Kittanning Township, Armstrong County.

PROJECT FUNDING	FUND CODE	2025	2026	2027	2028	TOTAL
Preliminary Engineering						
Federal	BOF	\$360,500				\$360,500
Final Design						
Federal	BOF			\$409,800		\$409,800
Utilities						
Federal	BOF			\$54,700		\$54,700
Right of Way						
Federal	BOF			\$54,700		\$54,700
Construction						
Federal	BOF				\$749,000	\$749,000
		<b>\$360,500</b>		<b>\$519,200</b>	<b>\$749,000</b>	<b>\$1,628,700</b>
<b>2025 - 2028 Total Programmed Amount</b>						<b>\$1,628,700</b>



**2025-2028 TIP**

**Armstrong County PennDOT District 10**

<u>SR</u>	<u>Project Name</u>	<u>Project #</u>	<u>Municipality</u>	<u>Sponsor</u>	<u>Map #</u>
422	Dunbar Dip	98689	Kittanning	PennDOT	8

**Est Let Date** 10/9/2031    **Air Quality** Exempt    **Invest Category** New Capacity    **Location:** US 422 from SR 2012 (Silvis Hollow Road) to T-590 (Simpson Church Road) in Kittanning Township.

**Description:** This project involves the construction of a three-lane section from the eastern limit of the Kittanning Elementary project and would continue east for approximately two miles. Work would also involve the realignment of several intersections and extensive geometry improvements along US 422 from SR 2012 (Silvis Hollow Road) to Township Road #590 (Simpson Church Road) in Kittanning Township, Armstrong County.

PROJECT FUNDING	FUND CODE	2025	2026	2027	2028	TOTAL
Final Design						
Federal	NHPP				\$200,000	\$200,000
State	581				\$50,000	\$50,000
					<b>\$250,000</b>	<b>\$250,000</b>

**2025 - 2028 Total Programmed Amount    \$250,000**

<u>SR</u>	<u>Project Name</u>	<u>Project #</u>	<u>Municipality</u>	<u>Sponsor</u>	<u>Map #</u>
66	1/112th Infantry Bridge/Graff Ramp Rehab	109622	Manor	PennDOT	9

**Est Let Date** 5/8/2025    **Air Quality** Exempt    **Invest Category** Bridge Rehab/Replacement    **Location:** Existing structure carrying SR 66 and the Graff Bridge Ramp (SR 8008) over US 422, SR 2025, and Garretts Run in Manor Township.

**Description:** Bridge Rehabilitation of the existing structure carrying SR 66 and the Graff Bridge Ramp (SR 8008) over US 422, SR 2025 (Garretts Run Road), and Garretts Run in Manor Township, Armstrong County.

PROJECT FUNDING	FUND CODE	2025	2026	2027	2028	TOTAL
Construction						
Federal	STP	\$2,972,002	\$1,607,250	\$1,800,000	\$3,058,543	\$9,437,795
	STU	\$4,639,682	\$2,382,197			\$7,021,879
State	185	\$946,680	\$594,110	\$1,640,880	\$1,406,080	\$4,587,750
		<b>\$8,558,364</b>	<b>\$4,583,557</b>	<b>\$3,440,880</b>	<b>\$4,464,623</b>	<b>\$21,047,424</b>

**2025 - 2028 Total Programmed Amount    \$21,047,424**



**2025-2028 TIP**

**Armstrong County PennDOT District 10**

<u>SR</u>	<u>Project Name</u>	<u>Project #</u>	<u>Municipality</u>	<u>Sponsor</u>	<u>Map #</u>
422	US 422 County Line East PM	114936	West Franklin	PennDOT	10

**Est Let Date** Air Quality Invest Category **Location:** Various locations in Armstrong and Butler Counties. See public narrative.  
 3/28/2024 Exempt Roadway Preservation

**Description:** This roadway resurfacing includes the milling of existing bituminous material, minor drainage, transverse and longitudinal joint repair, and paving of bituminous leveling and wearing courses along US 422 from the Butler County line east to 0.37 mile west of the East Franklin Township line in West Franklin and East Franklin Townships and Worthington Borough, Armstrong County. Also included is ramp patching and repaving at the interchange associated with PA 268 and US 422, which includes preventative maintenance work on the bridge carrying PA 268 over US 422 in East Franklin Township, Armstrong County. Also included in this project is bridge work to include the bridge carrying US 422 over SR 4005 Eastbound in Muddy Creek Township, Butler County.

PROJECT FUNDING	FUND CODE	2025	2026	2027	2028	TOTAL
Construction						
Federal	NHPP	\$5,131,520	\$4,807,530			\$9,939,050
State	581	\$1,282,880	\$1,201,882			\$2,484,762
		<b>\$6,414,400</b>	<b>\$6,009,412</b>			<b>\$12,423,812</b>

**2025 - 2028 Total Programmed Amount \$12,423,812**

<u>SR</u>	<u>Project Name</u>	<u>Project #</u>	<u>Municipality</u>	<u>Sponsor</u>	<u>Map #</u>
422	US 422 Worthington East PM	114950	West Franklin	PennDOT	11

**Est Let Date** Air Quality Invest Category **Location:** Along SR 422 from East of Worthington to the Judge Graff Bridge over the Allegheny River in East Franklin and North Buffalo Townships, Armstrong County  
 1/14/2027 Exempt Roadway Preservation

**Description:** Roadway resurfacing to include milling of existing bituminous material, minor drainage, transverse and longitudinal joint repair and paving of bituminous leveling and wearing courses along SR 422 from East of Worthington to the Judge Graff Bridge over the Allegheny River in East Franklin and North Buffalo Townships, Armstrong County

PROJECT FUNDING	FUND CODE	2025	2026	2027	2028	TOTAL
Construction						
State	581			\$4,270,750	\$2,389,831	\$6,660,581
				<b>\$4,270,750</b>	<b>\$2,389,831</b>	<b>\$6,660,581</b>

**2025 - 2028 Total Programmed Amount \$6,660,581**



**2025-2028 TIP**

**Armstrong County PennDOT District 10**

<u>SR</u>	<u>Project Name</u>	<u>Project #</u>	<u>Municipality</u>	<u>Sponsor</u>	<u>Map #</u>
7224	T-860 Beagle Club Bridge	117669	Sugarcreek	PennDOT	12

**Est Let Date** 10/14/2032 **Air Quality** Exempt **Invest Category** Bridge Rehab/Replacement **Location:** Existing structure carrying T-860 (Beagle Club Road) over Huling Run in Sugarcreek Township, Armstrong County.

**Description:** Replacement of the existing structure carrying T-860 (Beagle Club Road) over Huling Run in Sugarcreek Township, Armstrong County.

PROJECT FUNDING	FUND CODE	2025	2026	2027	2028	TOTAL
Preliminary Engineering						
Federal	BOF				\$394,000	\$394,000
					<b>\$394,000</b>	<b>\$394,000</b>

**2025 - 2028 Total Programmed Amount \$394,000**

<u>SR</u>	<u>Project Name</u>	<u>Project #</u>	<u>Municipality</u>	<u>Sponsor</u>	<u>Map #</u>
4023	SR 4023 Tarrtown Rd Slides	119578	East Franklin	PennDOT	13

**Est Let Date** 1/11/2029 **Air Quality** Exempt **Invest Category** Slide Correction **Location:** Slide Repairs along SR 4023 located approximately 1.1 and 1.6 miles north of the intersection with Business 422 (Butler Road) in East Franklin Township, Armstrong County.

**Description:** Slides Correction along SR 4023 at approximately 1.1 and 1.6 miles north of the intersection with Business 422 (Butler Road) in East Franklin Township, Armstrong County.

PROJECT FUNDING	FUND CODE	2025	2026	2027	2028	TOTAL
Utilities						
State	581	\$51,500				\$51,500
Right of Way						
State	581	\$51,500				\$51,500
					<b>\$103,000</b>	<b>\$103,000</b>

**2025 - 2028 Total Programmed Amount \$103,000**



**2025-2028 TIP**

**Armstrong County PennDOT District 10**

<u>SR</u>	<u>Project Name</u>	<u>Project #</u>	<u>Municipality</u>	<u>Sponsor</u>	<u>Map #</u>
1030	East of Templeton 1 and 2 Group Bridges	120768	Pine	PennDOT	14
<b>Est Let Date</b>	<b>Air Quality</b>	<b>Invest Category</b>	<b>Location:</b> Existing structures carrying SR 1030 (Ridge Road) over Whisky Run in Pine Township, Armstrong County.		
10/18/2029	Exempt	Bridge Rehab/Replacement			
<b>Description:</b>	Replacement of the existing structures carrying SR 1030 (Ridge Road) over Whisky Run in Pine Township, Armstrong County.				

PROJECT FUNDING	FUND CODE	2025	2026	2027	2028	TOTAL
Utilities						
State	185			\$54,700		\$54,700
Right of Way						
State	185			\$54,700		\$54,700
				<b>\$109,400</b>		<b>\$109,400</b>
<b>2025 - 2028 Total Programmed Amount</b>						<b>\$109,400</b>

# Beaver County



**2025-2028 TIP  
Beaver County PennDOT District 11**

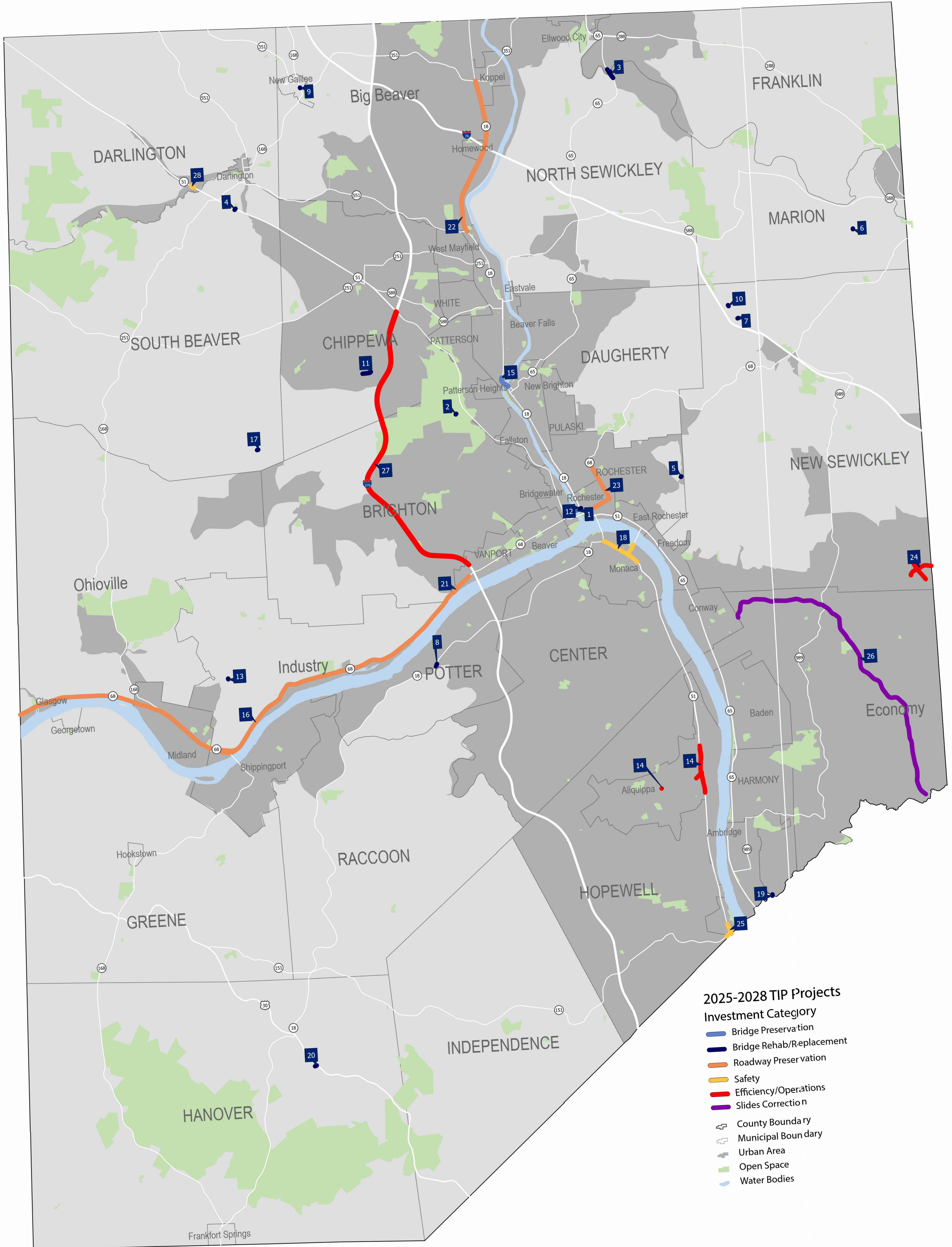
<u>Map #</u>	<u>Project ID</u>	<u>State Route</u>	<u>Project Title</u>	<u>Municipality</u>	<u>Project Sponsor</u>	<u>Investment Category</u>	<u>Programmed Amount (\$)</u>
	106494		Beaver Local Bridge Line Item		Beaver County	Bridge Preservation	\$825,000
1	28918	4042	SR 4042, Old Rochester-Bridgewater Rd Brdg	Rochester	PennDOT	Bridge Preservation	\$700,000
2	28974	7201	Loughheads Bridge (CB #9)	Brighton	Beaver County	Bridge Rehab/Replacement	\$330,000
3	35156	65	PA 65, Country Club Bridge	N. Sewickley	PennDOT	Bridge Rehab/Replacement	\$9,600,000
4	70793	4053	Georgetown Br over PA 51	South Beaver	PennDOT	Bridge Rehab/Replacement	\$600,000
5	89157	1037	Reno Street over Dutchmans Run	Rochester	PennDOT	Bridge Rehab/Replacement	\$1,000,000
6	93770	1021	Pine Run Road Culvert	Marion	PennDOT	Bridge Rehab/Replacement	\$1,000,000
7	99795	1019	Brush Ck Br/Brush Ck	New Sewickley	PennDOT	Bridge Rehab/Replacement	\$300,000
8	101165	18	Frankfort Road Bridge	Potter	PennDOT	Bridge Rehab/Replacement	\$11,907,193
9	101173	168	PA 168 over Jordan Run	New Galilee	PennDOT	Bridge Rehab/Replacement	\$2,500,000
10	101182	1019	Brush Creek Road Bridge	New Sewickley	PennDOT	Bridge Rehab/Replacement	\$400,000
11	101198	4021	Shenango Road Bridge	Chippewa	PennDOT	Bridge Rehab/Replacement	\$400,000
12	101200	4042	West Madison Street Bridge	Rochester	PennDOT	Bridge Rehab/Replacement	\$300,000
13	101201	4043	Kelly Road over Wolf Run	Industry	PennDOT	Bridge Rehab/Replacement	\$1,000,000
14	102661	51	Aliquippa East End Gateway, Ph 1 TIIF	Aliquippa	Beaver Co. Corp for Eco Dev	Efficiency / Operations	\$15,000,000
15	105441	18	PA 18 Bridge ov Beaver River	New Brighton	PennDOT	Bridge Preservation	\$13,000,000
16	109356	68	Midland Beaver Road	Glasgow	PennDOT	Roadway Preservation	\$15,350,000
17	109391	4012	Brady Run Road Bridge	South Beaver	PennDOT	Bridge Rehab/Replacement	\$1,250,000
18	112022	51	Monaca Gateway MTF-TIIF-Smart	Monaca	Monaca	Safety	\$4,000,000
19	113163	7102	Valley Road Bridge	Harmony	Harmony Township	Bridge Rehab/Replacement	\$350,000
20	113630	3034	Century Farm Road Culvert	Hanover	PennDOT	Bridge Rehab/Replacement	\$1,500,000
21	113650	68	Midland Beaver Road ov NS RR	Vanport	PennDOT	Bridge Preservation	\$300,000
22	116315	18	SR 18, Big Beaver Boulevard	Big Beaver	PennDOT	Roadway Preservation	\$4,900,000
23	116559	68	SR 68, Virginia Avenue/Adams Street	Rochester	PennDOT	Roadway Preservation	\$7,800,000
24	117332	2004	SR 2004 Freedom Crider Rd at Lovi Rd	New Sewickley	PennDOT	Efficiency / Operations	\$2,130,000
25	118443	51	SR 51 @ SR 151 Roundabout	South Heights	PennDOT	Safety	\$2,972,600
26	118568	2005	Conway-Wallrose Slide	Economy	PennDOT	Slide Correction	\$1,500,000
27	120269	376	I-376 Corridor ITS - Beaver Co (North Sec)	Chippewa	PennDOT	Efficiency / Operations	\$3,147,420
28	121091		YSRR - Constitution Blvd	Darlington	YSRR	Safety	\$195,000



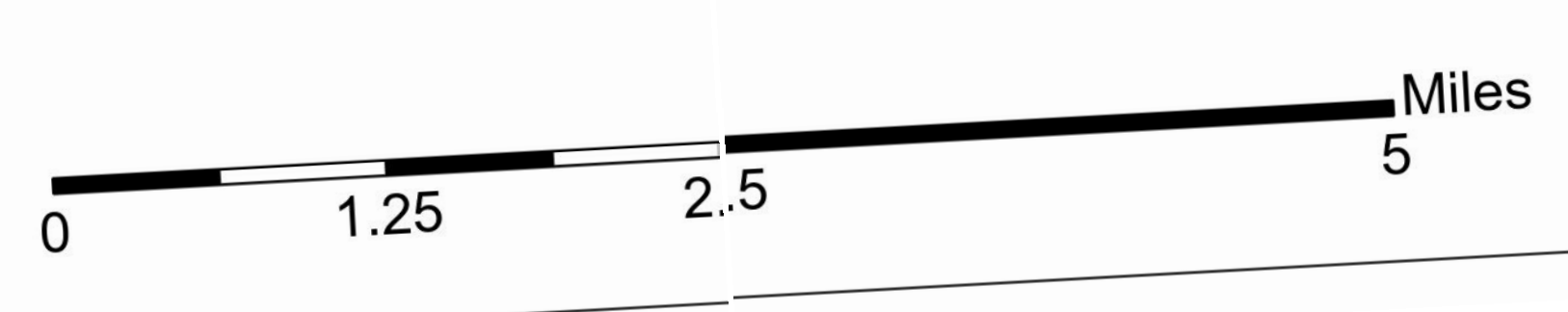

# Beaver County

2025 - 2028

Transportation Improvement Program  
Mappable Projects



- 2025-2028 TIP Projects**
- Investment Category**
- Bridge Preservation
  - Bridge Rehab/Replacement
  - Roadway Preservation
  - Safety
  - Efficiency/Operations
  - Slides Correction
- Legend**
- County Boundary
  - Municipal Boundary
  - Urban Area
  - Open Space
  - Water Bodies



## Code Definitions

<b>Funding Code</b>	<b>Funding Category</b>
73	State Signals
179	County Act 26 Bridges
183	Local Bridges
185	State Highway Bridges
581	State Highway
APL	Appalachian Regional Program
BRIP	Bridge Investment Program
BOF	Bridge - Off System
CAQ	Congestion Mitigation and Air Quality
CRP	Carbon Reduction Program
CRPU	Carbon Reduction Program Urban
D4R	Interstate Maintenance Discretionary
fCAQ	State Guidance Transit Flex Project - Surface Transportation
HSIP	Regional Surface Transportation - Safety
sHSIP	State Surface Transportation - Safety
IM	Interstate Maintenance
LOC	Local
NHPP	National Highway Performance Program
OTH	Other
PRI	Private
PRTCT	PROTECT Program (state managed)
RAISE	Rebuilding American Infrastructure with Sustainability and Equity
RRX	Surface Transportation - RRXing Elimination of Hazards
s185	Spike - State Highway Bridges
e581	Transportation Infrastructure Investment Fund
s581	Spike - State Highway Safety
sCRP	Spike- Carbon Reduction Program
sHSIP	Spike - Safety
sHVRU	Spike - Vulnerable Road Users
sNHPP	Spike - National Highway Performance Program
sSTP	Spike - Surface Transportation
STP	Surface Transportation - Any Area in State
STU	Surface Transportation - Urban
SXF	Special Project - Federal Earmark, source not specified
TAP	Transportation Alternatives Program (Statewide)
TAU	Transportation Alternatives Urban (Regional)

## Code Definitions

<b>Investment Code</b>	<b>Investment Category</b>
BRDG PRESV	Bridge Preservation
BRDG RECON	Bridge Reconstruction / Replacement
EF OPS	Efficiency / Operations
INT COMPL	Interchange Upgrade / Completion
MULTIMOD	Multimodal / Intermodal / Other Modes
NEW CAP	New Roadways / Interchanges / Bridges
OTHER	Other / Miscellaneous
PED BIKE	Pedestrian & Bicycle
ROAD PRESV	Roadway Preservation
ROAD RECON	Roadway Reconstruction
SAFE	Safety
SLIDES	Slide Correction
TDM	Travel Demand Management
TRANSIT FLEET	Public Transportation - Fleet Replacement / Upgrades
TRANSIT OPS	Public Transportation - Operations



**2025-2028 TIP  
Beaver County PennDOT District 11**

<b><u>SR</u></b>	<b><u>Project Name</u></b>	<b><u>Project #</u></b>	<b><u>Municipality</u></b>	<b><u>Sponsor</u></b>	<b><u>Map #</u></b>
	Beaver Local Bridge Line Item	106494		Beaver County	

**Est Let Date**   **Air Quality**   **Invest Category**   **Location:** Various local sponsored structures in Beaver County.  
 Exempt      Bridge Preservation

**Description:** (Sponsor = Beaver County) various local sponsored structures in Beaver County.

PROJECT FUNDING	FUND CODE	2025	2026	2027	2028	TOTAL
Construction						
Federal	STP	\$325,000	\$500,000			\$825,000
		<b>\$325,000</b>	<b>\$500,000</b>			<b>\$825,000</b>

**2025 - 2028 Total Programmed Amount      \$825,000**

<b><u>SR</u></b>	<b><u>Project Name</u></b>	<b><u>Project #</u></b>	<b><u>Municipality</u></b>	<b><u>Sponsor</u></b>	<b><u>Map #</u></b>
4042	SR 4042, Old Rochester-Bridgewater Rd Bridge	28918	Rochester	PennDOT	1

**Est Let Date**   **Air Quality**   **Invest Category**   **Location:** Located on SR 4042, Old Rochester-Bridgewater Rd over Beaver River and Norfolk Southern Railroad in Rochester and Bridgewater Boroughs, Beaver County.  
 4/15/2027      Exempt      Bridge Preservation

**Description:** Bridge preservation on SR 4042, Old Rochester-Bridgewater Rd over Beaver River and Norfolk Southern Railroad in Rochester and Bridgewater Boroughs, Beaver County

PROJECT FUNDING	FUND CODE	2025	2026	2027	2028	TOTAL
Final Design						
Federal	BRIP		\$500,000			\$500,000
Utilities						
Federal	BRIP		\$50,000			\$50,000
Right of Way						
Federal	BRIP		\$150,000			\$150,000
			<b>\$700,000</b>			<b>\$700,000</b>

**2025 - 2028 Total Programmed Amount      \$700,000**



**2025-2028 TIP**  
**Beaver County PennDOT District 11**

<b>SR</b>	<b>Project Name</b>	<b>Project #</b>	<b>Municipality</b>	<b>Sponsor</b>	<b>Map #</b>
7201	Loughheads Bridge (CB #9)	28974		Beaver County	2

**Est Let Date** 4/1/2027    **Air Quality** Exempt    **Invest Category** Bridge Rehab/Replacement    **Location:** Located in Brady's Run Park over S. Branch Brady's Run in Brighton Township, Beaver County.

**Description:** Bridge replacement in Brady's Run Park over S. Branch Brady's Run in Brighton Township, Beaver County.

PROJECT FUNDING	FUND CODE	2025	2026	2027	2028	TOTAL
Final Design						
Federal	BRIP	\$240,000				\$240,000
State	183	\$45,000				\$45,000
Local	Loc	\$15,000				\$15,000
Utilities						
Federal	BRIP		\$16,000			\$16,000
State	183		\$3,000			\$3,000
Local	Loc		\$1,000			\$1,000
Right of Way						
Federal	BRIP		\$8,000			\$8,000
State	183		\$1,500			\$1,500
Local	Loc		\$500			\$500
		<b>\$300,000</b>	<b>\$30,000</b>			<b>\$330,000</b>
<b>2025 - 2028 Total Programmed Amount</b>						<b>\$330,000</b>



**2025-2028 TIP**

**Beaver County PennDOT District 11**

<u>SR</u>	<u>Project Name</u>	<u>Project #</u>	<u>Municipality</u>	<u>Sponsor</u>	<u>Map #</u>
65	PA 65, Country Club Bridge	35156	North Sewickley	PennDOT	3

**Est Let Date** 12/4/2025 **Air Quality** Exempt **Invest Category** Bridge Rehab/Replacement **Location:** Located on PA 65, Mercer Road over Connoquenessing Creek in Franklin and North Sewickley Townships, Beaver County

**Description:** Bridge replacement on PA 65, Mercer Road over Connoquenessing Creek in Franklin and North Sewickley Townships, Beaver County

PROJECT FUNDING	FUND CODE	2025	2026	2027	2028	TOTAL
Construction						
Federal	BRIP		\$3,840,000	\$3,840,000		\$7,680,000
State	185		\$960,000	\$960,000		\$1,920,000
			<b>\$4,800,000</b>	<b>\$4,800,000</b>		<b>\$9,600,000</b>

**2025 - 2028 Total Programmed Amount \$9,600,000**

<u>SR</u>	<u>Project Name</u>	<u>Project #</u>	<u>Municipality</u>	<u>Sponsor</u>	<u>Map #</u>
4053	Georgetown Br over PA 51	70793	South Beaver	PennDOT	4

**Est Let Date** 3/31/2027 **Air Quality** Exempt **Invest Category** Bridge Rehab/Replacement **Location:** Located on SR 4053, Georgetown Road Bridge over SR 0051, 1025' Northwest of SR 4013 in South Beaver Township, Beaver County

**Description:** Bridge rehabilitation on SR 4053, Georgetown Road Bridge over SR 0051, 1025' Northwest of SR 4013 in South Beaver Township, Beaver County

PROJECT FUNDING	FUND CODE	2025	2026	2027	2028	TOTAL
Final Design						
State	185	\$500,000				\$500,000
Utilities						
State	185	\$50,000				\$50,000
Right of Way						
State	185	\$50,000				\$50,000
			<b>\$600,000</b>			<b>\$600,000</b>

**2025 - 2028 Total Programmed Amount \$600,000**



**2025-2028 TIP**

**Beaver County PennDOT District 11**

<u>SR</u>	<u>Project Name</u>	<u>Project #</u>	<u>Municipality</u>	<u>Sponsor</u>	<u>Map #</u>
1037	Reno Street over Dutchmans Run	89157	Rochester	PennDOT	5

**Est Let Date** Air Quality Invest Category **Location:** Located on SR 1037, Reno Street over small stream in Rochester Township, Beaver County.  
 3/13/2025 Exempt Bridge Rehab/Replacement

**Description:** Bridge Replacement on SR 1037, Reno Street over small stream in Rochester Township, Beaver County.

PROJECT FUNDING	FUND CODE	2025	2026	2027	2028	TOTAL
Construction						
State	581	\$1,000,000				\$1,000,000
		<b>\$1,000,000</b>				<b>\$1,000,000</b>

**2025 - 2028 Total Programmed Amount \$1,000,000**

<u>SR</u>	<u>Project Name</u>	<u>Project #</u>	<u>Municipality</u>	<u>Sponsor</u>	<u>Map #</u>
1021	Pine Run Road Culvert	93770	Marion	PennDOT	6

**Est Let Date** Air Quality Invest Category **Location:** Located on SR 1021 over Pine Run in Marion Township, Beaver County  
 4/24/2025 Exempt Bridge Rehab/Replacement

**Description:** Bridge replacement/restoration on SR 1021 over Pine Run in Marion Township, Beaver County.

PROJECT FUNDING	FUND CODE	2025	2026	2027	2028	TOTAL
Construction						
State	581	\$1,000,000				\$1,000,000
		<b>\$1,000,000</b>				<b>\$1,000,000</b>

**2025 - 2028 Total Programmed Amount \$1,000,000**



**2025-2028 TIP**  
**Beaver County PennDOT District 11**

<u>SR</u>	<u>Project Name</u>	<u>Project #</u>	<u>Municipality</u>	<u>Sponsor</u>	<u>Map #</u>
1019	Brush Ck Br/BrBrush Ck	99795	New Sewickley	PennDOT	7

**Est Let Date** Air Quality Invest Category **Location:** SR 1019, Brush Creek Road over Branch Brush Creek in New Sewickley Township, Beaver County.  
 5/11/2028 Exempt Bridge Rehab/Replacement

**Description:** Bridge replacement on SR 1019, Brush Creek Road over Branch Brush Creek in New Sewickley Township, Beaver County.

PROJECT FUNDING	FUND CODE	2025	2026	2027	2028	TOTAL
Final Design						
State	185		\$300,000			\$300,000
			<b>\$300,000</b>			<b>\$300,000</b>

**2025 - 2028 Total Programmed Amount \$300,000**

<u>SR</u>	<u>Project Name</u>	<u>Project #</u>	<u>Municipality</u>	<u>Sponsor</u>	<u>Map #</u>
18	Frankfort Road Bridge	101165	Potter	PennDOT	8

**Est Let Date** Air Quality Invest Category **Location:** Located on Frankfort Road over Raccoon Creek in Potter Township, Beaver County.  
 8/22/2024 Exempt Bridge Rehab/Replacement

**Description:** Bridge replacement on Frankfort Road over Raccoon Creek in Potter Township, Beaver County.

PROJECT FUNDING	FUND CODE	2025	2026	2027	2028	TOTAL
Construction						
Federal	BRIP	\$4,880,000	\$3,360,000			\$8,240,000
	STU		\$907,193			\$907,193
State	185	\$1,470,000	\$1,290,000			\$2,760,000
		<b>\$6,350,000</b>	<b>\$5,557,193</b>			<b>\$11,907,193</b>

**2025 - 2028 Total Programmed Amount \$11,907,193**





**2025-2028 TIP**  
**Beaver County PennDOT District 11**

<u>SR</u>	<u>Project Name</u>	<u>Project #</u>	<u>Municipality</u>	<u>Sponsor</u>	<u>Map #</u>
168	PA 168 over Jordan Run	101173	New Galilee	PennDOT	9

**Est Let Date** Air Quality Invest Category **Location:** Located on PA 168 over Jordan Run in New Galilee Borough, Beaver County.  
 2/12/2026 Exempt Bridge Rehab/Replacement

**Description:** Bridge rehabilitation/replacement on PA 168 over Jordan Run in New Galilee Borough, Beaver County.

PROJECT FUNDING	FUND CODE	2025	2026	2027	2028	TOTAL
Construction						
State	185			\$2,500,000		\$2,500,000
				<b>\$2,500,000</b>		<b>\$2,500,000</b>

**2025 - 2028 Total Programmed Amount \$2,500,000**

<u>SR</u>	<u>Project Name</u>	<u>Project #</u>	<u>Municipality</u>	<u>Sponsor</u>	<u>Map #</u>
1019	Brush Creek Road Bridge	101182	New Sewickley	PennDOT	10

**Est Let Date** Air Quality Invest Category **Location:** Located on State Route 1019 (Brush Creek Rd) over Branch of Brush Creek in New Sewickley Township, Beaver County.  
 12/25/2030 Exempt Bridge Rehab/Replacement

**Description:** Bridge replacement on State Route 1019 (Brush Creek Rd) over Branch of Brush Creek in New Sewickley Township, Beaver County

PROJECT FUNDING	FUND CODE	2025	2026	2027	2028	TOTAL
Preliminary Engineering						
State	185				\$400,000	\$400,000
					<b>\$400,000</b>	<b>\$400,000</b>

**2025 - 2028 Total Programmed Amount \$400,000**



**2025-2028 TIP**  
**Beaver County PennDOT District 11**

<u>SR</u>	<u>Project Name</u>	<u>Project #</u>	<u>Municipality</u>	<u>Sponsor</u>	<u>Map #</u>
4021	Shenango Road Bridge	101198	Chippewa	PennDOT	11

**Est Let Date** 4/15/2027    **Air Quality** Exempt    **Invest Category** Bridge Rehab/Replacement    **Location:** Located on State Route 4021 (Shenango Road) over North Branch of Brady's Run in Chippewa Township, Beaver County

**Description:** Bridge replacement on State Route 4021 (Shenango Road) over North Branch of Brady's Run in Chippewa Township, Beaver County

PROJECT FUNDING	FUND CODE	2025	2026	2027	2028	TOTAL
Final Design						
Federal	BOF	\$160,000				\$160,000
State	185	\$40,000				\$40,000
Utilities						
Federal	BOF	\$80,000				\$80,000
State	185	\$20,000				\$20,000
Right of Way						
Federal	BOF	\$80,000				\$80,000
State	185	\$20,000				\$20,000
		<b>\$400,000</b>				<b>\$400,000</b>
<b>2025 - 2028 Total Programmed Amount</b>						<b>\$400,000</b>



**2025-2028 TIP**  
**Beaver County PennDOT District 11**

<u>SR</u>	<u>Project Name</u>	<u>Project #</u>	<u>Municipality</u>	<u>Sponsor</u>	<u>Map #</u>
4042	West Madison Street Bridge	101200	Rochester	PennDOT	12

**Est Let Date** Air Quality Invest Category **Location:** Located on State Route 4042 (West Madison Street) over PA 18 in Rochester Borough, Beaver County  
 4/15/2027 Exempt Bridge Rehab/Replacement

**Description:** Bridge improvement on State Route 4042 (West Madison Street) over PA 18 in Rochester Borough, Beaver County

PROJECT FUNDING	FUND CODE	2025	2026	2027	2028	TOTAL
Final Design						
State	185		\$150,000			\$150,000
Utilities						
State	185		\$50,000			\$50,000
Right of Way						
State	185		\$100,000			\$100,000
			<b>\$300,000</b>			<b>\$300,000</b>

**2025 - 2028 Total Programmed Amount    \$300,000**



**2025-2028 TIP**

**Beaver County PennDOT District 11**

<u>SR</u>	<u>Project Name</u>	<u>Project #</u>	<u>Municipality</u>	<u>Sponsor</u>	<u>Map #</u>
4043	Kelly Road over Wolf Run	101201	Industry	PennDOT	13

**Est Let Date** 11/4/2027 **Air Quality** Exempt **Invest Category** Bridge Rehab/Replacement **Location:** Located on State Route 4043 (Kelly Road) over Wolf Run in Industry Borough, Beaver County.

**Description:** Bridge replacement located on State Route 4043 (Kelly Road) over Wolf Run in Industry Borough, Beaver County.

PROJECT FUNDING	FUND CODE	2025	2026	2027	2028	TOTAL
Preliminary Engineering						
State	185	\$400,000				\$400,000
Final Design						
State	185		\$500,000			\$500,000
Utilities						
State	185		\$50,000			\$50,000
Right of Way						
State	185		\$50,000			\$50,000
		<b>\$400,000</b>	<b>\$600,000</b>			<b>\$1,000,000</b>

**2025 - 2028 Total Programmed Amount \$1,000,000**

<u>SR</u>	<u>Project Name</u>	<u>Project #</u>	<u>Municipality</u>	<u>Sponsor</u>	<u>Map #</u>
51	Aliquippa East End Gateway, Ph 1 TIIF	102661	Aliquippa	Beaver Co of Corp of ED	14

**Est Let Date** 2/26/2026 **Air Quality** Exempt **Invest Category** Efficiency / Operations **Location:** Located at the east end of Franklin Avenue and the SR 51 entrance/exit to the City of Aliquippa in Beaver County

**Description:** (Local = Beaver County Corporation for Economic Development) Roadway Improvements at the east end of Franklin Avenue and the SR 51 entrance/exit to the City of Aliquippa in Beaver County.

PROJECT FUNDING	FUND CODE	2025	2026	2027	2028	TOTAL
Construction						
State	e581		\$2,000,000	\$2,500,000		\$4,500,000
Local	Loc		\$6,500,000	\$4,000,000		\$10,500,000
			<b>\$8,500,000</b>	<b>\$6,500,000</b>		<b>\$15,000,000</b>

**2025 - 2028 Total Programmed Amount \$15,000,000**



**2025-2028 TIP**

**Beaver County PennDOT District 11**

<u>SR</u>	<u>Project Name</u>	<u>Project #</u>	<u>Municipality</u>	<u>Sponsor</u>	<u>Map #</u>
18	PA 18 Bridge ov Beaver River	105441	New Brighton	PennDOT	15

**Est Let Date** 12/12/2024 **Air Quality** Exempt **Invest Category** Bridge Preservation **Location:** Located on SR 18 over the Beaver River in Beaver Falls and New Brighton, Beaver County.

**Description:** SR 18 over the Beaver River and CSX & NS Railroads Beaver Falls and New Brighton, Beaver County Bridge Preservation

PROJECT FUNDING	FUND CODE	2025	2026	2027	2028	TOTAL
Construction						
Federal	BRIP	\$4,200,000	\$6,200,000			\$10,400,000
State	185	\$1,050,000	\$1,550,000			\$2,600,000
		<b>\$5,250,000</b>	<b>\$7,750,000</b>			<b>\$13,000,000</b>

**2025 - 2028 Total Programmed Amount \$13,000,000**

<u>SR</u>	<u>Project Name</u>	<u>Project #</u>	<u>Municipality</u>	<u>Sponsor</u>	<u>Map #</u>
68	Midland Beaver Road	109356	Glasgow	PennDOT	16

**Est Let Date** 4/9/2026 **Air Quality** Exempt **Invest Category** Roadway Preservation **Location:** Located on SR 68, Midland Beaver Road from segment 10 to segment 210 in Center and Chippewa Townships, Beaver County.

**Description:** Mill and Overlay on SR 68, Midland Beaver Road from segment 10 to segment 210 in Center and Chippewa Townships, Beaver County.

PROJECT FUNDING	FUND CODE	2025	2026	2027	2028	TOTAL
Preliminary Engineering						
Federal	STP	\$350,000				\$350,000
Construction						
Federal	NHPP				\$8,000,000	\$8,000,000
	STU			\$4,000,000		\$4,000,000
State	581		\$2,000,000	\$1,000,000		\$3,000,000
		<b>\$350,000</b>	<b>\$2,000,000</b>	<b>\$5,000,000</b>	<b>\$8,000,000</b>	<b>\$15,350,000</b>

**2025 - 2028 Total Programmed Amount \$15,350,000**



**2025-2028 TIP**  
**Beaver County PennDOT District 11**

<u>SR</u>	<u>Project Name</u>	<u>Project #</u>	<u>Municipality</u>	<u>Sponsor</u>	<u>Map #</u>
4012	Brady Run Road Bridge	109391	South Beaver	PennDOT	17

**Est Let Date** 5/15/2028    **Air Quality** Exempt    **Invest Category** Bridge Rehab/Replacement    **Location:** Located on SR 4012, Brady Run Road over McElroy Run in South Beaver Township, Beaver County

**Description:** Bridge improvement on SR 4012, Brady Run Road over McElroy Run in South Beaver Township, Beaver County.

PROJECT FUNDING	FUND CODE	2025	2026	2027	2028	TOTAL
Preliminary Engineering						
State	185	\$200,000	\$200,000			\$400,000
Final Design						
State	185			\$650,000		\$650,000
Utilities						
State	185			\$100,000		\$100,000
Right of Way						
State	185			\$100,000		\$100,000
		<b>\$200,000</b>	<b>\$200,000</b>	<b>\$850,000</b>		<b>\$1,250,000</b>
<b>2025 - 2028 Total Programmed Amount</b>						<b>\$1,250,000</b>



**2025-2028 TIP  
Beaver County PennDOT District 11**

<u>SR</u>	<u>Project Name</u>	<u>Project #</u>	<u>Municipality</u>	<u>Sponsor</u>	<u>Map #</u>
51	Monaca Gateway MTF-TIIF-Smart	112022	Monaca	Monaca	18

**Est Let Date** Air Quality Invest Category **Location:** Located on State Route 18 and State Route 51 in Monaca Borough, Beaver County.  
 3/27/2025 Significant Safety

**Description:** (Sponsor = Monaca) Construct a roundabout to reduce heavy traffic from the Shell cracker plant site at the SR 18 and SR 51 in Monaca Borough, Beaver County.

PROJECT FUNDING	FUND CODE	2025	2026	2027	2028	TOTAL
Construction						
Federal	STU	\$1,000,000				\$1,000,000
	SXF	\$750,000				\$750,000
State	e581	\$1,873,899				\$1,873,899
Local	Loc	\$376,101				\$376,101
		<b>\$4,000,000</b>				<b>\$4,000,000</b>

**2025 - 2028 Total Programmed Amount \$4,000,000**

<u>SR</u>	<u>Project Name</u>	<u>Project #</u>	<u>Municipality</u>	<u>Sponsor</u>	<u>Map #</u>
7102	Valley Road Bridge	113163	Harmony	Harmony Township	19

**Est Let Date** Air Quality Invest Category **Location:** Located on Valley Road over Big Sewickley Creek in Harmony Township, Beaver County.  
 6/15/2033 Exempt Bridge Rehab/Replacement

**Description:** Bridge improvement on Valley Road over Big Sewickley Creek in Harmony Township, Beaver County.

PROJECT FUNDING	FUND CODE	2025	2026	2027	2028	TOTAL
Preliminary Engineering						
Federal	BOF				\$350,000	\$350,000
					<b>\$350,000</b>	<b>\$350,000</b>

**2025 - 2028 Total Programmed Amount \$350,000**



**2025-2028 TIP**  
**Beaver County PennDOT District 11**

<u>SR</u>	<u>Project Name</u>	<u>Project #</u>	<u>Municipality</u>	<u>Sponsor</u>	<u>Map #</u>
3034	Century Farm Road Culvert	113630	Hanover	PennDOT	20

**Est Let Date** Air Quality Invest Category **Location:** Located on SR 3034, Century Farm Road over Branch of Little Traverse Creek in Hanover Township, Beaver County  
 4/24/2025 Exempt Bridge Rehab/Replacement

**Description:** Bridge replacement on SR 3034, Century Farm Road over Branch of Little Traverse Creek in Hanover Township, Beaver County

PROJECT FUNDING	FUND CODE	2025	2026	2027	2028	TOTAL
Construction						
State	581	\$1,500,000				\$1,500,000
		<b>\$1,500,000</b>				<b>\$1,500,000</b>

**2025 - 2028 Total Programmed Amount \$1,500,000**

<u>SR</u>	<u>Project Name</u>	<u>Project #</u>	<u>Municipality</u>	<u>Sponsor</u>	<u>Map #</u>
68	Midland Beaver Road ov NS RR	113650	Vanport	PennDOT	21

**Est Let Date** Air Quality Invest Category **Location:** Located on SR 68, Midland Beaver Road over Norfolk Southern RR in Vanport Township, Beaver County  
 12/25/2032 Exempt Bridge Preservation

**Description:** Bridge preservation on SR 68, Midland Beaver Road over Norfolk Southern RR in Vanport Township, Beaver County

PROJECT FUNDING	FUND CODE	2025	2026	2027	2028	TOTAL
Preliminary Engineering						
Federal	BRIP				\$240,000	\$240,000
State	185				\$60,000	\$60,000
					<b>\$300,000</b>	<b>\$300,000</b>

**2025 - 2028 Total Programmed Amount \$300,000**





**2025-2028 TIP**

**Beaver County PennDOT District 11**

<u>SR</u>	<u>Project Name</u>	<u>Project #</u>	<u>Municipality</u>	<u>Sponsor</u>	<u>Map #</u>
18	SR 18, Big Beaver Boulevard	116315	Big Beaver	PennDOT	22

**Est Let Date** Air Quality Invest Category **Location:** Located on SR 18, Big Beaver Boulevard, from SR 551 to SR 351 in Big Beaver, Homewood and Koppel Boros, Beaver County  
 6/15/2027 Exempt Roadway Preservation

**Description:** Mill and overlay on SR 18, Big Beaver Boulevard, from SR 551 to SR 351 in Big Beaver, Homewood and Koppel Boros, Beaver County

PROJECT FUNDING	FUND CODE	2025	2026	2027	2028	TOTAL
Preliminary Engineering						
Federal	NHPP		\$400,000			\$400,000
Construction						
State	581				\$4,500,000	\$4,500,000
			<b>\$400,000</b>		<b>\$4,500,000</b>	<b>\$4,900,000</b>

**2025 - 2028 Total Programmed Amount \$4,900,000**

<u>SR</u>	<u>Project Name</u>	<u>Project #</u>	<u>Municipality</u>	<u>Sponsor</u>	<u>Map #</u>
68	SR 68, Virginia Avenue/Adams Street	116559	Rochester	PennDOT	23

**Est Let Date** Air Quality Invest Category **Location:** SR 68 from Virginia Avenue to Adams Street in Rochester Borough, Beaver County.  
 3/13/2025 Exempt Roadway Preservation

**Description:** Highway reconstruction on SR 68 from Virginia Avenue to Adams Street in Rochester Borough, Beaver County.

PROJECT FUNDING	FUND CODE	2025	2026	2027	2028	TOTAL
Construction						
Federal	STP	\$3,120,000	\$3,120,000			\$6,240,000
State	581	\$780,000	\$780,000			\$1,560,000
		<b>\$3,900,000</b>	<b>\$3,900,000</b>			<b>\$7,800,000</b>

**2025 - 2028 Total Programmed Amount \$7,800,000**



**2025-2028 TIP**

**Beaver County PennDOT District 11**

<u>SR</u>	<u>Project Name</u>	<u>Project #</u>	<u>Municipality</u>	<u>Sponsor</u>	<u>Map #</u>
2004	SR 2004 Freedom Crider Rd at Lovi Rd	117332	New Sewickley	PennDOT	24

**Est Let Date** Air Quality Invest Category **Location:** SR 2004 Freedom Crider Road at SR 2006 Lovi Road in New Sewickley Township, Beaver County  
 8/13/2026 Exempt Efficiency / Operations

**Description:** Highway reconstruction and add left turn lane on SR 2004 Freedom Crider Road at SR 2006 Lovi Road in New Sewickley Township, Beaver County

PROJECT FUNDING	FUND CODE	2025	2026	2027	2028	TOTAL
Final Design						
Federal	CAQ	\$200,000				\$200,000
State	581	\$50,000				\$50,000
Utilities						
Federal	CAQ	\$200,000				\$200,000
State	581	\$50,000				\$50,000
Right of Way						
Federal	CAQ	\$200,000				\$200,000
State	581	\$50,000				\$50,000
Construction						
Federal	CAQ			\$1,380,000		\$1,380,000
		<b>\$750,000</b>		<b>\$1,380,000</b>		<b>\$2,130,000</b>
<b>2025 - 2028 Total Programmed Amount</b>						<b>\$2,130,000</b>



**2025-2028 TIP**

**Beaver County PennDOT District 11**

<u>SR</u>	<u>Project Name</u>	<u>Project #</u>	<u>Municipality</u>	<u>Sponsor</u>	<u>Map #</u>
51	SR 51 @ SR 151 Roundabout	118443	South Heights	PennDOT	25
<b>Est Let Date</b>	<b>Air Quality</b>	<b>Invest Category</b>	<b>Location:</b> Located at intersection of SR 51 (South Jordan Street) and SR 151 (Laurel Road) in Hopewell Township and South Heights Borough, Beaver County.		
1/29/2026	Significant	Safety			
<b>Description:</b>	Development and construction of roundabout at intersection of SR 51 (South Jordan Street) and SR 151 (Laurel Road) in Hopewell Township, Beaver County.				

PROJECT FUNDING	FUND CODE	2025	2026	2027	2028	TOTAL
Final Design						
Federal	SHSIP	\$680,000				\$680,000
Utilities						
Federal	SHSIP	\$32,100				\$32,100
Right of Way						
Federal	SHSIP	\$10,500				\$10,500
Construction						
Federal	SHSIP		\$2,250,000			\$2,250,000
		<b>\$722,600</b>	<b>\$2,250,000</b>			<b>\$2,972,600</b>

**2025 - 2028 Total Programmed Amount    \$2,972,600**

<u>SR</u>	<u>Project Name</u>	<u>Project #</u>	<u>Municipality</u>	<u>Sponsor</u>	<u>Map #</u>
2005	Conway-Wallrose Slide	118568	Economy	PennDOT	26
<b>Est Let Date</b>	<b>Air Quality</b>	<b>Invest Category</b>	<b>Location:</b> Located on SR 2005 Conway-Wallrose Rd. in Economy Boro, Beaver County		
2/13/2025	Exempt	Slide Correction			
<b>Description:</b>	Stabilize slope, improve drainage and repave throughout state route SR 2005 Conway-Wallrose Rd. in Economy Boro, Beaver County				

PROJECT FUNDING	FUND CODE	2025	2026	2027	2028	TOTAL
Construction						
State	581	\$1,500,000				\$1,500,000
		<b>\$1,500,000</b>				<b>\$1,500,000</b>

**2025 - 2028 Total Programmed Amount    \$1,500,000**



**2025-2028 TIP**

**Beaver County PennDOT District 11**

<u>SR</u>	<u>Project Name</u>	<u>Project #</u>	<u>Municipality</u>	<u>Sponsor</u>	<u>Map #</u>
376	I-376 Corridor ITS - Beaver County (Northern Sec)	120269	Chippewa	PennDOT	27

**Est Let Date** 6/18/2026 **Air Quality** Exempt **Invest Category** Efficiency / Operations **Location:** Located on I376 from at the Ohio River Crossing/PA 68 (Vanport Bridge) to the PA 51/Pennsylvania Turnpike (I-376) in Chippewa, Brighton, Vanport and Potter Townships, Beaver County.

**Description:** ITS devices installation on I376 from at the Ohio River Crossing/PA 68 (Vanport Bridge) to the PA 51/Pennsylvania Turnpike (I-376) in Chippewa, Brighton, Vanport and Potter Townships, Beaver County.

PROJECT FUNDING	FUND CODE	2025	2026	2027	2028	TOTAL
Preliminary Engineering						
Federal	sCRP	\$580,000				\$580,000
State	581	\$145,000				\$145,000
Construction						
Federal	sCRP	\$1,357,936	\$580,000			\$1,937,936
State	581	\$339,484	\$145,000			\$484,484
		<b>\$2,422,420</b>	<b>\$725,000</b>			<b>\$3,147,420</b>

**2025 - 2028 Total Programmed Amount \$3,147,420**

<u>SR</u>	<u>Project Name</u>	<u>Project #</u>	<u>Municipality</u>	<u>Sponsor</u>	<u>Map #</u>
	YSRR - Constitution Blvd	121091	Darlington	YSRR	28

**Est Let Date** 5/15/2026 **Air Quality** Exempt **Invest Category** Rail/Highway crossing warning devices **Location:** YSRR on Construction Blvd in Darlington Township, Beaver County.

**Description:** Purchase and installation of the flood monitoring equipment for use on I376 'bathtub area' - Parkway East (I-376) in the City of Pittsburgh, approaching the Fort Pitt bridge. Railroad improvement - Lights/gates and surface work on YSRR on Construction Blvd Railroad improvement - Lights/gates and surface work on YSRR on Construction Blvd in Darlington Township, Beaver County.

PROJECT FUNDING	FUND CODE	2025	2026	2027	2028	TOTAL
Construction						
Federal	RRX		\$195,000			\$195,000
			<b>\$195,000</b>			<b>\$195,000</b>

**2025 - 2028 Total Programmed Amount \$195,000**

# Butler County



**2025-2028 TIP**  
**Butler County PennDOT District 11**

<u>Map #</u>	<u>Project ID</u>	<u>State Route</u>	<u>Project Title</u>	<u>Municipality</u>	<u>Project Sponsor</u>	<u>Investment Category</u>	<u>Programmed Amount (\$)</u>
	119692		D10/SPC Carbon Reduction Line Item		PennDOT	Efficiency / Operations	\$615,640
	111827	8	Butler Co. DFB Maintenance	Butler	PennDOT	Bridge Rehab/Replacement	\$764,651
1	24409	268	State Game Lands 95 Br	Parker	PennDOT	Bridge Rehab/Replacement	\$990,157
2	24663	422	US 422 over PA 356	Butler	PennDOT	Bridge Rehab/Replacement	\$6,841,370
3	24682	138	Southwest of Euclid Bridge	Clay	PennDOT	Bridge Rehab/Replacement	\$1,042,400
4	24690	422	US 422 over SR 4005 Bridge	Muddy Creek	PennDOT	Bridge Rehab/Replacement	\$7,319,550
5	24709	4010	Branchton Bridge	Slippery Rock	PennDOT	Bridge Rehab/Replacement	\$1,011,200
6	24759	356	PA 356 over Tributary to Coal Run	Summit	PennDOT	Bridge Rehab/Replacement	\$1,340,458
7	24814	1004	Bruin Bridge #5	Bruin	PennDOT	Bridge Rehab/Replacement	\$475,800
8	24827	3007	Renfrew Bridge	Penn	PennDOT	Bridge Rehab/Replacement	\$2,788,900
9	56592	7228	T-584 Geibel Road Bridge	Summit	PennDOT	Bridge Rehab/Replacement	\$1,237,700
10	77945	7224	T-603 Saint Joe Bridge	Oakland	PennDOT	Bridge Rehab/Replacement	\$1,485,042
11	83317	268	PA 268 ovTrib.S.Br. Bear Ck	Petrolia	PennDOT	Bridge Rehab/Replacement	\$908,000
12	83323	528	PA 528 over Big Run	Brady	PennDOT	Bridge Rehab/Replacement	\$898,400
13	83611	422	US 422 Shawood Pipe	Muddy Creek	PennDOT	Bridge Rehab/Replacement	\$1,000,000
14	86105	68	Karns Crossing Bridge	Butler	PennDOT	Bridge Rehab/Replacement	\$37,547,814
15	91286	228	Three Degree Rd Intersection	Adams	PennDOT	Roadway Preservation	\$27,266,747
16	95876	7209	Victory Bridge	Clinton	PennDOT	Bridge Rehab/Replacement	\$909,500
17	98028	422	Shearer Bridge Pres.	Butler	PennDOT	Bridge Preservation	\$4,500,000
18	98108	68	Butler North Resurfacing	Summit	PennDOT	Roadway Preservation	\$1,632,000
19	105574	288	Zelienople Railroad Corridor	Zelienople	PennDOT	Safety	\$785,000
20	105900	228	Ekastown West 3R	Clinton	PennDOT	Roadway Reconstruction	\$16,093,900
21	106486	356	PA 356 Corridor Improvements	Buffalo	PennDOT	New Capacity	\$3,139,100
22	110783	3021	10-2 SR 3021 Corridor Improvements	Cranberry	PennDOT	Safety	\$9,725,007
23	113652	8	General Butler Bridge PM	Butler	PennDOT	Bridge Preservation	\$4,288,100
24	114789	8	SR 8 Butler City to SR 308	Butler	PennDOT	Roadway Preservation	\$12,206,693
25	115104	422	US 422 Lawrence County Line East PM	Muddy Creek	PennDOT	Roadway Preservation	\$2,489,276
26	116127	356	SR 356 Park-and-Ride	Buffalo	PennDOT	Travel Demand Manageme	\$3,920,018
27	117244	19	Zelienople Bridge #1 Latex Overlay	Zelienople	PennDOT	Bridge Preservation	\$1,884,200
28	117246	356	Wayne Street Viaduct Epoxy	Butler	PennDOT	Bridge Preservation	\$973,800
29	117264	68	Jefferson - Cunningham St. Signal	Butler	PennDOT	Efficiency / Operations	\$3,681,600
30	117334	422	US 422 County Line West PM	Clearfield	PennDOT	Roadway Preservation	\$3,040,624
31	117377	28	Butler Latex Group Bridges	Buffalo	PennDOT	Bridge Preservation	\$488,500
32	117378	8	Butler Epoxy Group Bridges	Penn	PennDOT	Bridge Preservation	\$1,545,800
33	118362		Butler-Freeport Community Tr. Stream	Butler	PennDOT	Ped/Bike	\$750,000
34	119717	3022	SR 3022 Rochester Road Widening	Cranberry	PennDOT	Study	\$318,300
35	120409	7301	South Monroe Street Bridge	Butler	PennDOT	Bridge Rehab/Replacement	\$1,581,900
36	121188	8	Butler Main St. Student and Ped Safety	Butler	PennDOT	Ped/Bike	\$1,545,356

# Butler County

2025 - 2028

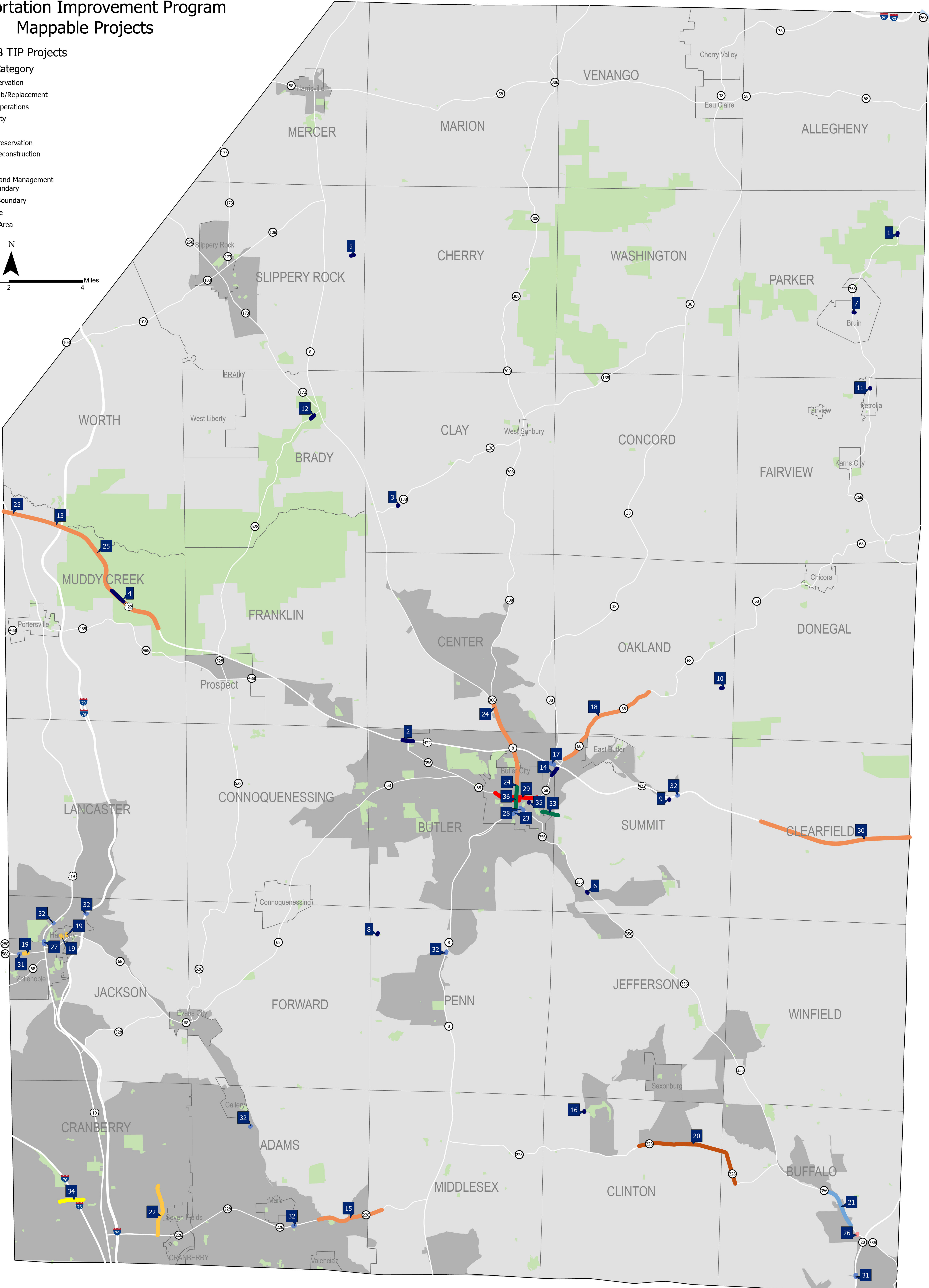
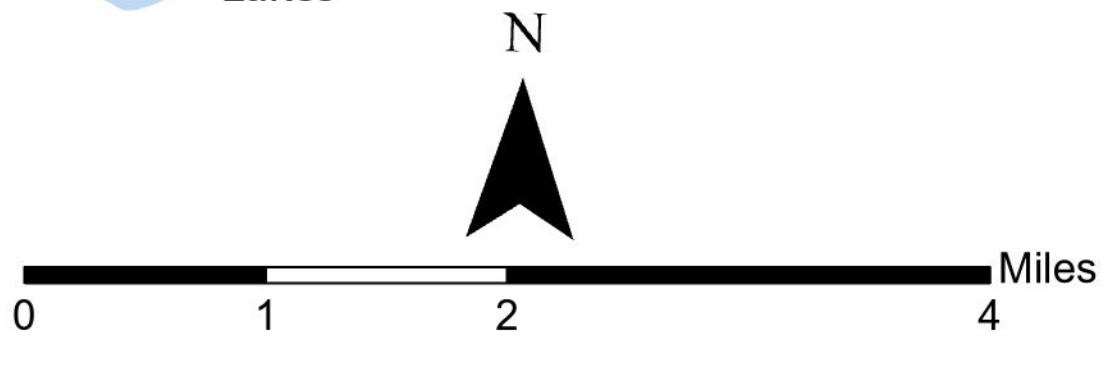
## Transportation Improvement Program Mappable Projects



### 2025 - 2028 TIP Projects

#### Investment Category

- Bridge Preservation
- Bridge Rehab/Replacement
- Efficiency/Operations
- New Capacity
- Ped/Bike
- Roadway Preservation
- Roadway Reconstruction
- Safety
- Study
- Travel Demand Management
- County Boundary
- Municipal Boundary
- Open Space
- Urbanized Area
- Lakes



## Code Definitions

<b>Funding Code</b>	<b>Funding Category</b>
73	State Signals
179	County Act 26 Bridges
183	Local Bridges
185	State Highway Bridges
581	State Highway
APL	Appalachian Regional Program
BRIP	Bridge Investment Program
BOF	Bridge - Off System
CAQ	Congestion Mitigation and Air Quality
CRP	Carbon Reduction Program
CRPU	Carbon Reduction Program Urban
D4R	Interstate Maintenance Discretionary
fCAQ	State Guidance Transit Flex Project - Surface Transportation
HSIP	Regional Surface Transportation - Safety
sHSIP	State Surface Transportation - Safety
IM	Interstate Maintenance
LOC	Local
NHPP	National Highway Performance Program
OTH	Other
PRI	Private
PRTCT	PROTECT Program (state managed)
RAISE	Rebuilding American Infrastructure with Sustainability and Equity
RRX	Surface Transportation - RRXing Elimination of Hazards
s185	Spike - State Highway Bridges
e581	Transportation Infrastructure Investment Fund
s581	Spike - State Highway Safety
sCRP	Spike- Carbon Reduction Program
sHSIP	Spike - Safety
sHVRU	Spike - Vulnerable Road Users
sNHPP	Spike - National Highway Performance Program
sSTP	Spike - Surface Transportation
STP	Surface Transportation - Any Area in State
STU	Surface Transportation - Urban
SXF	Special Project - Federal Earmark, source not specified
TAP	Transportation Alternatives Program (Statewide)
TAU	Transportation Alternatives Urban (Regional)



## Code Definitions

<b>Investment Code</b>	<b>Investment Category</b>
BRDG PRESV	Bridge Preservation
BRDG RECON	Bridge Reconstruction / Replacement
EF OPS	Efficiency / Operations
INT COMPL	Interchange Upgrade / Completion
MULTIMOD	Multimodal / Intermodal / Other Modes
NEW CAP	New Roadways / Interchanges / Bridges
OTHER	Other / Miscellaneous
PED BIKE	Pedestrian & Bicycle
ROAD PRESV	Roadway Preservation
ROAD RECON	Roadway Reconstruction
SAFE	Safety
SLIDES	Slide Correction
TDM	Travel Demand Management
TRANSIT FLEET	Public Transportation - Fleet Replacement / Upgrades
TRANSIT OPS	Public Transportation - Operations



**2025-2028 TIP**

**Butler County PennDOT District 10**

<u>SR</u>	<u>Project Name</u>	<u>Project #</u>	<u>Municipality</u>	<u>Sponsor</u>	<u>Map #</u>
	D10/SPC Carbon Reduction Line Item	119692		PennDOT	

**Est Let Date** Air Quality Invest Category **Location:** Various locations in various municipalities in Armstrong, Butler and Indiana Counties  
 Non-Signifi Efficiency / Operations

**Description:** Reserve line item for funds to help mitigate carbon emissions and reduce carbon footprint at various locations in various municipalities in Armstrong, Butler and Indiana Counties.

PROJECT FUNDING	FUND CODE	2025	2026	2027	2028	TOTAL
Construction						
Federal	CRP	\$260,000	\$355,640			\$615,640
		<b>\$260,000</b>	<b>\$355,640</b>			<b>\$615,640</b>

**2025 - 2028 Total Programmed Amount \$615,640**

<u>SR</u>	<u>Project Name</u>	<u>Project #</u>	<u>Municipality</u>	<u>Sponsor</u>	<u>Map #</u>
8	Butler Co. DFB Maintenance	111827	Butler	PennDOT	

**Est Let Date** Air Quality Invest Category **Location:** Various state-owned structures on various routes, in various townships, Butler County.  
 10/1/2024 Exempt Bridge Rehab/Replacement

**Description:** Department force bridge maintenance of various state-owned structures on various routes, in various townships, Butler County.

PROJECT FUNDING	FUND CODE	2025	2026	2027	2028	TOTAL
Construction						
State	185	\$154,500	\$212,200	\$218,600	\$179,351	\$764,651
		<b>\$154,500</b>	<b>\$212,200</b>	<b>\$218,600</b>	<b>\$179,351</b>	<b>\$764,651</b>

**2025 - 2028 Total Programmed Amount \$764,651**



**2025-2028 TIP**

**Butler County PennDOT District 10**

<u>SR</u>	<u>Project Name</u>	<u>Project #</u>	<u>Municipality</u>	<u>Sponsor</u>	<u>Map #</u>
268	State Game Lands 95 Br	24409	Parker	PennDOT	1

**Est Let Date** Air Quality Invest Category **Location:** Existing structure carrying PA 268 over Bear Creek in Parker Township.  
 2/12/2032 Exempt Bridge Rehab/Replacement

**Description:** Online bridge replacement of the existing structure carrying PA 268 over Bear Creek in Parker Township, Butler County.

PROJECT FUNDING	FUND CODE	2025	2026	2027	2028	TOTAL
Preliminary Engineering						
State	185	\$360,500				\$360,500
Final Design						
State	185		\$104,957	\$382,500		\$487,457
Utilities						
State	185			\$54,700		\$54,700
Right of Way						
State	185			\$87,500		\$87,500
		<b>\$360,500</b>	<b>\$104,957</b>	<b>\$524,700</b>		<b>\$990,157</b>
<b>2025 - 2028 Total Programmed Amount</b>						<b>\$990,157</b>



**2025-2028 TIP**

**Butler County PennDOT District 10**

<u>SR</u>	<u>Project Name</u>	<u>Project #</u>	<u>Municipality</u>	<u>Sponsor</u>	<u>Map #</u>
422	US 422 over PA 356	24663	Butler	PennDOT	2

**Est Let Date** Air Quality Invest Category **Location:** Existing structure carrying US 422 over PA 356 in Butler Township, 12/10/2026 Exempt Bridge Rehab/Replacement Butler County.

**Description:** Replacement of the existing structure carrying US 422 over PA 356 in Butler Township, Butler County.

PROJECT FUNDING	FUND CODE	2025	2026	2027	2028	TOTAL
Final Design						
Federal	STU	\$632,900				\$632,900
Utilities						
Federal	STU	\$257,500				\$257,500
Right of Way						
Federal	STU	\$257,500				\$257,500
Construction						
Federal	STU			\$2,607,885	\$3,085,585	\$5,693,470
		<b>\$1,147,900</b>		<b>\$2,607,885</b>	<b>\$3,085,585</b>	<b>\$6,841,370</b>

**2025 - 2028 Total Programmed Amount \$6,841,370**

<u>SR</u>	<u>Project Name</u>	<u>Project #</u>	<u>Municipality</u>	<u>Sponsor</u>	<u>Map #</u>
138	Southwest of Euclid Bridge	24682	Clay	PennDOT	3

**Est Let Date** Air Quality Invest Category **Location:** Existing structure carrying PA 138 (Euclid Road) over a tributary to 10/10/2024 Exempt Bridge Rehab/Replacement Muddy Creek in Clay Township, Butler County.

**Description:** Bridge replacement of the existing structure carrying PA 138 (Euclid Road) over a tributary to Muddy Creek in Clay Township, Butler County.

PROJECT FUNDING	FUND CODE	2025	2026	2027	2028	TOTAL
Construction						
State	185	\$803,280	\$239,120			\$1,042,400
		<b>\$803,280</b>	<b>\$239,120</b>			<b>\$1,042,400</b>

**2025 - 2028 Total Programmed Amount \$1,042,400**



**2025-2028 TIP**

**Butler County PennDOT District 10**

<u>SR</u>	<u>Project Name</u>	<u>Project #</u>	<u>Municipality</u>	<u>Sponsor</u>	<u>Map #</u>
422	US 422 over SR 4005 Bridge	24690	Muddy Creek	PennDOT	4

**Est Let Date** 10/22/2026 **Air Quality** Exempt **Invest Category** Bridge Rehab/Replacement **Location:** Existing structure carrying SR 422 over SR 4005 (Pleasant Valley Road) in Muddy Creek Township, Butler County.

**Description:** Replacement of the existing structure carrying SR 422 over SR 4005 (Pleasant Valley Road) in Muddy Creek Township, Butler County.

PROJECT FUNDING	FUND CODE	2025	2026	2027	2028	TOTAL
Preliminary Engineering						
Federal	NHPP	\$412,000				\$412,000
Final Design						
Federal	NHPP		\$424,400			\$424,400
Utilities						
Federal	NHPP		\$5,400			\$5,400
Construction						
Federal	NHPP			\$2,841,100	\$2,341,100	\$5,182,200
State	581			\$710,275	\$585,275	\$1,295,550
		<b>\$412,000</b>	<b>\$429,800</b>	<b>\$3,551,375</b>	<b>\$2,926,375</b>	<b>\$7,319,550</b>

**2025 - 2028 Total Programmed Amount      \$7,319,550**



**2025-2028 TIP**

**Butler County PennDOT District 10**

<u>SR</u>	<u>Project Name</u>	<u>Project #</u>	<u>Municipality</u>	<u>Sponsor</u>	<u>Map #</u>
4010	Branchton Bridge	24709	Slippery Rock	PennDOT	5

**Est Let Date** Air Quality Invest Category **Location:** Existing structure carrying SR 4010 (Branchton Road) over McDonald Run in Slippery Rock Township, Butler County.  
 4/25/2030 Exempt Bridge Rehab/Replacement

**Description:** Replacement of the existing structure carrying SR 4010 (Branchton Road) over McDonald Run in Slippery Rock Township, Butler County.

PROJECT FUNDING	FUND CODE	2025	2026	2027	2028	TOTAL
Preliminary Engineering						
Federal	BOF			\$437,100		\$437,100
Final Design						
Federal	BOF				\$506,500	\$506,500
Utilities						
Federal	BOF				\$28,200	\$28,200
Right of Way						
Federal	BOF				\$39,400	\$39,400
				<b>\$437,100</b>	<b>\$574,100</b>	<b>\$1,011,200</b>

**2025 - 2028 Total Programmed Amount \$1,011,200**

<u>SR</u>	<u>Project Name</u>	<u>Project #</u>	<u>Municipality</u>	<u>Sponsor</u>	<u>Map #</u>
356	PA 356 over Tributary to Coal Run	24759	Summit	PennDOT	6

**Est Let Date** Air Quality Invest Category **Location:** Existing structure carrying PA 356 (Freeport Road) over a tributary to Coal Run in Summit Township.  
 11/2/2023 Exempt Bridge Rehab/Replacement

**Description:** Replacement of the existing structure carrying PA 356 (Freeport Road) over a tributary to Coal Run in Summit Township, Butler County.

PROJECT FUNDING	FUND CODE	2025	2026	2027	2028	TOTAL
Construction						
State	185	\$1,340,458				\$1,340,458
				<b>\$1,340,458</b>		<b>\$1,340,458</b>

**2025 - 2028 Total Programmed Amount \$1,340,458**



**2025-2028 TIP**

**Butler County PennDOT District 10**

<u>SR</u>	<u>Project Name</u>	<u>Project #</u>	<u>Municipality</u>	<u>Sponsor</u>	<u>Map #</u>
1004	Bruin Bridge #5	24814	Bruin	PennDOT	7

**Est Let Date** 10/16/2031 **Air Quality** Exempt **Invest Category** Bridge Rehab/Replacement **Location:** Existing structure carrying Station Street over the South Branch of Bear Creek in Bruin Borough, Butler County.

**Description:** Replacement of the existing structure carrying Station Street over the South Branch of Bear Creek in Bruin Borough, Butler County.

PROJECT FUNDING	FUND CODE	2025	2026	2027	2028	TOTAL
Final Design						
Federal	BOF	\$300,000	\$112,000			\$412,000
Utilities						
Federal	BOF		\$31,900			\$31,900
Right of Way						
Federal	BOF		\$31,900			\$31,900
		<b>\$300,000</b>	<b>\$175,800</b>			<b>\$475,800</b>

**2025 - 2028 Total Programmed Amount \$475,800**

<u>SR</u>	<u>Project Name</u>	<u>Project #</u>	<u>Municipality</u>	<u>Sponsor</u>	<u>Map #</u>
3007	Renfrew Bridge	24827	Penn	PennDOT	8

**Est Let Date** 10/22/2026 **Air Quality** Exempt **Invest Category** Bridge Rehab/Replacement **Location:** Existing structure carrying SR 3007 (Meridian Road) over Connoquenessing Creek in Butler Township, Butler County.

**Description:** Replacement of the existing one-lane to a two-lane structure carrying SR 3007 (Meridian Road) over Connoquenessing Creek in Butler Township, Butler County.

PROJECT FUNDING	FUND CODE	2025	2026	2027	2028	TOTAL
Construction						
State	185			\$1,331,900	\$1,457,000	\$2,788,900
				<b>\$1,331,900</b>	<b>\$1,457,000</b>	<b>\$2,788,900</b>

**2025 - 2028 Total Programmed Amount \$2,788,900**



**2025-2028 TIP**

**Butler County PennDOT District 10**

<u>SR</u>	<u>Project Name</u>	<u>Project #</u>	<u>Municipality</u>	<u>Sponsor</u>	<u>Map #</u>
7228	T-584 Geibel Road Bridge	56592	Summit	PennDOT	9

**Est Let Date** 5/1/2025    **Air Quality** Exempt    **Invest Category** Bridge Rehab/Replacement    **Location:** Existing structure carrying T-584 (Geibel Road) over Bonnie Brook in Summit Township, Butler County.

**Description:** Replacement of the existing structure carrying T-584 (Geibel Road) over Bonnie Brook in Summit Township, Butler County.

PROJECT FUNDING	FUND CODE	2025	2026	2027	2028	TOTAL
Construction						
Federal	BOF	\$1,118,633	\$119,067			\$1,237,700
		<b>\$1,118,633</b>	<b>\$119,067</b>			<b>\$1,237,700</b>
<b>2025 - 2028 Total Programmed Amount</b>						<b>\$1,237,700</b>





**2025-2028 TIP**

**Butler County PennDOT District 10**

<u>SR</u>	<u>Project Name</u>	<u>Project #</u>	<u>Municipality</u>	<u>Sponsor</u>	<u>Map #</u>
7224	T-603 Saint Joe Bridge	77945		PennDOT	10

**Est Let Date** 10/28/2027 **Air Quality** Exempt **Invest Category** Bridge Rehab/Replacement **Location:** Existing structure carrying T-603 (Saint Joe Road) over Bonnie Brook in Oakland Township, Butler County.

**Description:** Replacement of the existing structure carrying T-603 (Saint Joe Road) over Bonnie Brook in Oakland Township, Butler County.

PROJECT FUNDING	FUND CODE	2025	2026	2027	2028	TOTAL
Preliminary Engineering						
Federal	BOF		\$371,400			\$371,400
Final Design						
Federal	BOF			\$409,800		\$409,800
Utilities						
Federal	BOF			\$21,900		\$21,900
Right of Way						
Federal	BOF			\$27,400		\$27,400
Construction						
Federal	BOF				\$654,542	\$654,542
			\$371,400	\$459,100	\$654,542	\$1,485,042

**2025 - 2028 Total Programmed Amount      \$1,485,042**



**2025-2028 TIP**

**Butler County PennDOT District 10**

<u>SR</u>	<u>Project Name</u>	<u>Project #</u>	<u>Municipality</u>	<u>Sponsor</u>	<u>Map #</u>
268	PA 268 ovTrib.S.Br. Bear Ck	83317	Petrolia	PennDOT	11

**Est Let Date** 10/10/2030 **Air Quality** Exempt **Invest Category** Bridge Rehab/Replacement **Location:** Existing structure carrying SR 268 over a Tributary to South Branch of Bear Creek in Petrolia Township, Butler County.

**Description:** Replacement of the existing structure carrying SR 268 over a Tributary to South Branch of Bear Creek in Petrolia Township, Butler County.

PROJECT FUNDING	FUND CODE	2025	2026	2027	2028	TOTAL
Preliminary Engineering						
State	185		\$424,400			\$424,400
Final Design						
State	185			\$437,100		\$437,100
Right of Way						
State	185			\$25,046	\$21,454	\$46,500
			<b>\$424,400</b>	<b>\$462,146</b>	<b>\$21,454</b>	<b>\$908,000</b>
<b>2025 - 2028 Total Programmed Amount</b>						<b>\$908,000</b>



**2025-2028 TIP**

**Butler County PennDOT District 10**

<u>SR</u>	<u>Project Name</u>	<u>Project #</u>	<u>Municipality</u>	<u>Sponsor</u>	<u>Map #</u>
528	PA 528 over Big Run	83323	Brady	PennDOT	12

**Est Let Date** Air Quality Invest Category **Location:** Existing structure carrying State Route 528 (Arbor Drive) over Big Run in Brady Township, Butler County.  
 10/11/2029 Exempt Bridge Rehab/Replacement

**Description:** Replacement of the existing structure carrying State Route 528 (Arbor Drive) over Big Run in Brady Township, Butler County.

PROJECT FUNDING	FUND CODE	2025	2026	2027	2028	TOTAL
Preliminary Engineering						
State	185	\$200,000	\$212,000			\$412,000
Final Design						
State	185			\$437,100		\$437,100
Utilities						
State	185			\$27,400		\$27,400
Right of Way						
State	185			\$21,900		\$21,900
		<b>\$200,000</b>	<b>\$212,000</b>	<b>\$486,400</b>		<b>\$898,400</b>

**2025 - 2028 Total Programmed Amount \$898,400**

<u>SR</u>	<u>Project Name</u>	<u>Project #</u>	<u>Municipality</u>	<u>Sponsor</u>	<u>Map #</u>
422	US 422 Shawood Pipe	83611	Muddy Creek	PennDOT	13

**Est Let Date** Air Quality Invest Category **Location:** Existing structure carrying a tributary to Muddy Creek beneath US 422 in Muddy Creek Township.  
 1/13/2028 Exempt Bridge Rehab/Replacement

**Description:** Replacement/repair of the existing culvert carrying a tributary to Muddy Creek beneath US Route 422 in Muddy Creek Township, Butler County.

PROJECT FUNDING	FUND CODE	2025	2026	2027	2028	TOTAL
Construction						
Federal	NHPP				\$800,000	\$800,000
State	581				\$200,000	\$200,000
					<b>\$1,000,000</b>	<b>\$1,000,000</b>

**2025 - 2028 Total Programmed Amount \$1,000,000**



**2025-2028 TIP**

**Butler County PennDOT District 10**

<u>SR</u>	<u>Project Name</u>	<u>Project #</u>	<u>Municipality</u>	<u>Sponsor</u>	<u>Map #</u>
68	Karns Crossing Bridge	86105	Butler	PennDOT	14

**Est Let Date** 8/8/2024    **Air Quality** Exempt    **Invest Category** Bridge Rehab/Replacement    **Location:** Existing structure carrying PA 68 over the B&LE and B&P Railroads and Connoquenessing Creek in Butler and Summit Townships, Butler County.

**Description:** This project includes intersection improvements and the replacement of the 12-span Karns Crossing Bridge which spans over the Bessemer & Lake Erie Railroad and the Buffalo & Pittsburgh Railroad as well as replacement of the twin-cell arch culvert of the existing structure carrying PA 68 over Connoquenessing Creek in Butler and Summit Townships, Butler County.

PROJECT FUNDING	FUND CODE	2025	2026	2027	2028	TOTAL
Construction						
Federal	BRIP	\$10,519,000	\$10,519,000	\$3,742,256	\$2,169,136	\$26,949,392
	NHPP	\$500,000				\$500,000
	STP		\$898,790			\$898,790
	STU	\$1,376,000	\$711,600	\$477,700		\$2,565,300
State	185	\$680,145	\$321,575	\$670,369	\$4,962,243	\$6,634,332
		<b>\$13,075,145</b>	<b>\$12,450,965</b>	<b>\$4,890,325</b>	<b>\$7,131,379</b>	<b>\$37,547,814</b>

**2025 - 2028 Total Programmed Amount    \$37,547,814**



**2025-2028 TIP**

**Butler County PennDOT District 10**

<u>SR</u>	<u>Project Name</u>	<u>Project #</u>	<u>Municipality</u>	<u>Sponsor</u>	<u>Map #</u>
228	Three Degree Rd Intersection	91286	Adams	PennDOT	15

**Est Let Date** 10/20/2022    **Air Quality** Significant    **Invest Category** Roadway Preservation    **Location:** PA 228 (Mars Crider Road) from 500 feet east of its intersection with SR 3015 (Mars Valencia Road) to 1.0 mile east of its intersection with SR 3007 (Three Degree Road) in Adams Township.

**Description:** Safety improvements project includes adding through lanes along the length of the project, turn lanes at various intersections, side road improvements, the addition of service roads for access control, drainage and guide rail upgrades, signal replacement, signage, and pavement markings along PA 228 (Mars Crider Road) from 500 feet east of the intersection with SR 3015 (Mars Valencia Road) to 1.0 mile east of the intersection with SR 3007 (Three Degree Road) as well as sidewalks, ADA ramps, bicycle consideration and the addition of a roundabout on Three Degree Road in Adams Township, Butler County.

PROJECT FUNDING	FUND CODE	2025	2026	2027	2028	TOTAL
Construction						
Federal	NHPP	\$890,644	\$709,356	\$2,901,500	\$2,391,619	\$6,893,119
State	581	\$6,212,014	\$2,793,208	\$3,384,541	\$7,983,865	\$20,373,628
		<b>\$7,102,658</b>	<b>\$3,502,564</b>	<b>\$6,286,041</b>	<b>\$10,375,484</b>	<b>\$27,266,747</b>

**2025 - 2028 Total Programmed Amount    \$27,266,747**



**2025-2028 TIP**

**Butler County PennDOT District 10**

<u>SR</u>	<u>Project Name</u>	<u>Project #</u>	<u>Municipality</u>	<u>Sponsor</u>	<u>Map #</u>
7209	Victory Bridge	95876	Clinton	PennDOT	16

**Est Let Date** Air Quality Invest Category **Location:** Existing structure carrying T-840 (Victory Road) over Davis Run in Clinton Township, Butler County.  
 2/22/2032 Exempt Bridge Rehab/Replacement

**Description:** Replacement of the existing structure carrying T-840 (Victory Road) over Davis Run in Clinton Township, Butler County.

PROJECT FUNDING	FUND CODE	2025	2026	2027	2028	TOTAL
Preliminary Engineering						
Federal	BOF			\$398,900		\$398,900
Final Design						
Federal	BOF				\$394,000	\$394,000
Utilities						
Federal	BOF				\$78,800	\$78,800
Right of Way						
Federal	BOF				\$37,800	\$37,800
				<b>\$398,900</b>	<b>\$510,600</b>	<b>\$909,500</b>
<b>2025 - 2028 Total Programmed Amount</b>						<b>\$909,500</b>



**2025-2028 TIP**

**Butler County PennDOT District 10**

<u>SR</u>	<u>Project Name</u>	<u>Project #</u>	<u>Municipality</u>	<u>Sponsor</u>	<u>Map #</u>
422	Shearer Bridge Pres.	98028	Butler	PennDOT	17

**Est Let Date** Air Quality Invest Category **Location:** Existing structure carrying US 422 over Connoquenessing Creek, Shearer Road, and the B & LE railroad in Butler Township, Butler County.  
 1/30/2025 Exempt Bridge Preservation

**Description:** Preservation of the existing structure carrying US 422 over Connoquenessing Creek, Shearer Road, and the B & LE railroad in Butler Township, Butler County.

PROJECT FUNDING	FUND CODE	2025	2026	2027	2028	TOTAL
Construction						
Federal	STP	\$2,400,000	\$1,200,000			\$3,600,000
State	185	\$600,000	\$300,000			\$900,000
		<b>\$3,000,000</b>	<b>\$1,500,000</b>			<b>\$4,500,000</b>

**2025 - 2028 Total Programmed Amount \$4,500,000**

<u>SR</u>	<u>Project Name</u>	<u>Project #</u>	<u>Municipality</u>	<u>Sponsor</u>	<u>Map #</u>
68	Butler North Resurfacing	98108	Summit	PennDOT	18

**Est Let Date** Air Quality Invest Category **Location:** Along PA 68 from 0.5 miles north of the SR 422/68 Interchange to its intersection with T-840 (Oakland Drive) in Summit and Oakland Townships, Butler County.  
 1/13/2028 Exempt Roadway Preservation

**Description:** Resurfacing to include milling of existing bituminous wearing courses, bituminous patching, paving, leveling, binder and wearing courses and minor drainage and guiderail upgrades along PA 68 from 0.5 miles north of the SR 422/68 Interchange to its intersection with T-840 (Oakland Drive) in Summit and Oakland Townships, Butler County.

PROJECT FUNDING	FUND CODE	2025	2026	2027	2028	TOTAL
Construction						
State	581				\$1,632,000	\$1,632,000
					<b>\$1,632,000</b>	<b>\$1,632,000</b>

**2025 - 2028 Total Programmed Amount \$1,632,000**



**2025-2028 TIP**

**Butler County PennDOT District 10**

<u>SR</u>	<u>Project Name</u>	<u>Project #</u>	<u>Municipality</u>	<u>Sponsor</u>	<u>Map #</u>
288	Zelienople Railroad Corridor	105574	Zelienople	PennDOT	19

**Est Let Date** Air Quality Invest Category **Location:** Existing at-grade crossing of the Buffalo and Pittsburgh Railroad on SR 288 (New Castle Street) and Liberty and Spring Streets in Harmony and Zelienople Boroughs, Butler County.  
 1/16/2025 Exempt Safety

**Description:** Railroad warning devices and gates at the existing at-grade crossing of the Buffalo and Pittsburgh Railroad on SR 288 (New Castle Street) and Liberty and Spring Streets in Harmony and Zelienople Boroughs, Butler County.

PROJECT FUNDING	FUND CODE	2025	2026	2027	2028	TOTAL
Construction						
Federal	RRX	\$400,000	\$385,000			\$785,000
		<b>\$400,000</b>	<b>\$385,000</b>			<b>\$785,000</b>

**2025 - 2028 Total Programmed Amount \$785,000**

<u>SR</u>	<u>Project Name</u>	<u>Project #</u>	<u>Municipality</u>	<u>Sponsor</u>	<u>Map #</u>
228	Ekastown West 3R	105900	Clinton	PennDOT	20

**Est Let Date** Air Quality Invest Category **Location:** Along PA 228 from 0.47 mile northeast of T-554 (Brewer Road) to 300 feet north of T-557 (Sarver Road) in Clinton and Buffalo Townships.  
 10/24/2024 Exempt Roadway Reconstruction

**Description:** Realignment, reconstruction, and rehabilitation along PA 228 from 0.47 mile northeast of T-554 (Brewer Road) to 300 feet north of T-557 (Sarver Road) in Clinton and Buffalo Townships, Butler County.

PROJECT FUNDING	FUND CODE	2025	2026	2027	2028	TOTAL
Utilities						
Federal	STP	\$824,000	\$824,000			\$1,648,000
Construction						
Federal	STP	\$1,279,500	\$3,452,240	\$3,345,729		\$8,077,469
State	581	\$4,460,006	\$1,071,993	\$836,432		\$6,368,431
		<b>\$6,563,506</b>	<b>\$5,348,233</b>	<b>\$4,182,161</b>		<b>\$16,093,900</b>

**2025 - 2028 Total Programmed Amount \$16,093,900**





**2025-2028 TIP**

**Butler County PennDOT District 10**

<u>SR</u>	<u>Project Name</u>	<u>Project #</u>	<u>Municipality</u>	<u>Sponsor</u>	<u>Map #</u>
356	PA 356 Corridor Improvements	106486	Buffalo	PennDOT	21

**Est Let Date** Air Quality Invest Category **Location:** Along PA 356 from just east of Harbison Road to just east of Younkins Road in Buffalo Township., Butler County.  
 10/14/2027 Significant New Capacity

**Description:** Upgrades/improvements to the flow of traffic with the addition of turning and through lanes, signal retiming and signal coordination along PA 356 from Upgrades/improvements to the flow of traffic with the addition of turning and through lanes, signal retiming, and signal coordination along PA 356 from just east of Harbison Road to just east of Younkins Road in Buffalo Township, Butler County.

PROJECT FUNDING	FUND CODE	2025	2026	2027	2028	TOTAL
Construction						
Federal	STP				\$3,139,100	\$3,139,100
					<b>\$3,139,100</b>	<b>\$3,139,100</b>

**2025 - 2028 Total Programmed Amount \$3,139,100**

<u>SR</u>	<u>Project Name</u>	<u>Project #</u>	<u>Municipality</u>	<u>Sponsor</u>	<u>Map #</u>
3021	10-2 SR 3021 Corridor Improvements	110783	Cranberry	PennDOT	22

**Est Let Date** Air Quality Invest Category **Location:** Along SR 3021 (Franklin Road) from SR 228 north to T-307 (Peters Road) in Cranberry Township, Butler County.  
 12/7/2023 Exempt Safety

**Description:** This is a safety improvement project that includes shoulder widening, installation of edge-line rumble strips, and sight distance improvements along SR 3021 (Franklin Road) from SR 228 north to T-307 (Peters Road) in Cranberry Township, Butler County.

PROJECT FUNDING	FUND CODE	2025	2026	2027	2028	TOTAL
Construction						
Federal	sHSIP		\$2,000,000			\$2,000,000
State	581	\$618,000	\$7,107,007			\$7,725,007
		<b>\$618,000</b>	<b>\$9,107,007</b>			<b>\$9,725,007</b>

**2025 - 2028 Total Programmed Amount \$9,725,007**



**2025-2028 TIP**

**Butler County PennDOT District 10**

<u>SR</u>	<u>Project Name</u>	<u>Project #</u>	<u>Municipality</u>	<u>Sponsor</u>	<u>Map #</u>
8	General Butler Bridge PM	113652	Butler	PennDOT	23

**Est Let Date** 10/22/2026 **Air Quality** Exempt **Invest Category** Bridge Preservation **Location:** Existing structure carrying State Route 8 over Connoquenessing Creek, Quarry Street and railroads in Butler City, Butler County.

**Description:** Preservation of the existing structure carrying State Route 8 over Connoquenessing Creek, Quarry Street and railroads in Butler City, Butler County.

PROJECT FUNDING	FUND CODE	2025	2026	2027	2028	TOTAL
Final Design						
Federal	STP	\$213,780	\$249,720			\$463,500
Construction						
Federal	STP			\$2,731,850	\$1,092,750	\$3,824,600
		<b>\$213,780</b>	<b>\$249,720</b>	<b>\$2,731,850</b>	<b>\$1,092,750</b>	<b>\$4,288,100</b>

**2025 - 2028 Total Programmed Amount \$4,288,100**

<u>SR</u>	<u>Project Name</u>	<u>Project #</u>	<u>Municipality</u>	<u>Sponsor</u>	<u>Map #</u>
8	SR 8 Butler City to SR 308	114789	Butler	PennDOT	24

**Est Let Date** 9/17/2026 **Air Quality** Exempt **Invest Category** Roadway Preservation **Location:** Along SR 8 from the intersection of Ravenshurst Road north to the intersection of SR 308 in Butler and Center Townships, Butler County

**Description:** Resurfacing to include, bituminous patching, minor drainage, milling, leveling, binder and wearing courses along SR 8 from the intersection of SR 68 north to the intersection of SR 308 in Butler and Center Townships, Butler County

PROJECT FUNDING	FUND CODE	2025	2026	2027	2028	TOTAL
Construction						
State	581		\$2,127,293	\$5,323,400	\$4,756,000	\$12,206,693
			<b>\$2,127,293</b>	<b>\$5,323,400</b>	<b>\$4,756,000</b>	<b>\$12,206,693</b>

**2025 - 2028 Total Programmed Amount \$12,206,693**



**2025-2028 TIP**

**Butler County PennDOT District 10**

<u>SR</u>	<u>Project Name</u>	<u>Project #</u>	<u>Municipality</u>	<u>Sponsor</u>	<u>Map #</u>
422	US 422 Lawrence County Line East PM	115104	Muddy Creek	PennDOT	25

**Est Let Date** Air Quality Invest Category **Location:** Along US 422 from the Butler County Line East to 1.4 miles east of the SR 4005 Interchange, in Muddy Creek Township, Butler County.  
 3/25/2027 Exempt Roadway Preservation

**Description:** Roadway resurfacing to include milling of existing bituminous material, minor drainage, transverse and longitudinal joint repair and paving of bituminous leveling and wearing courses along US 422 from the Butler County Line East to 1.4 miles east of the SR 4005 Interchange, in Muddy Creek Township, Butler County.

PROJECT FUNDING	FUND CODE	2025	2026	2027	2028	TOTAL
Construction						
State	581			\$1,911,910	\$577,366	\$2,489,276
				<b>\$1,911,910</b>	<b>\$577,366</b>	<b>\$2,489,276</b>

**2025 - 2028 Total Programmed Amount \$2,489,276**

<u>SR</u>	<u>Project Name</u>	<u>Project #</u>	<u>Municipality</u>	<u>Sponsor</u>	<u>Map #</u>
356	SR 356 Park-and-Ride	116127	Buffalo	PennDOT	26

**Est Let Date** Air Quality Invest Category **Location:** Intersection of PA 356 (South Pike Road) and SR 2017 (Silverville Road) in Buffalo Township, Butler County.  
 10/14/2027 Non-Signifi Travel Demand Mgmt.

**Description:** Relocation and expansion of the existing park-and-ride facility at the intersection of PA 356 (South Pike Road) and SR 2017 (Silverville Road) in Buffalo Township, Butler County.

PROJECT FUNDING	FUND CODE	2025	2026	2027	2028	TOTAL
Construction						
Federal	CAQ				\$2,755,518	\$2,755,518
	CRP			\$432,680		\$432,680
State	581				\$731,820	\$731,820
				<b>\$432,680</b>	<b>\$3,487,338</b>	<b>\$3,920,018</b>

**2025 - 2028 Total Programmed Amount \$3,920,018**



**2025-2028 TIP**

**Butler County PennDOT District 10**

<u>SR</u>	<u>Project Name</u>	<u>Project #</u>	<u>Municipality</u>	<u>Sponsor</u>	<u>Map #</u>
19	Zelienople Bridge #1 Latex Overlay	117244	Zelienople	PennDOT	27

**Est Let Date** 4/10/2025 **Air Quality** Exempt **Invest Category** Bridge Preservation **Location:** Existing structure carrying SR 19 over the CSX Railroad and Connoquenessing Creek in Zelienople Borough, Butler County.

**Description:** Preservation of the existing structure carrying SR 19 over the CSX Railroad and Connoquenessing Creek in Zelienople Borough, Butler County.

PROJECT FUNDING	FUND CODE	2025	2026	2027	2028	TOTAL
Construction						
State	185	\$1,129,257	\$754,943			\$1,884,200
		<b>\$1,129,257</b>	<b>\$754,943</b>			<b>\$1,884,200</b>

**2025 - 2028 Total Programmed Amount \$1,884,200**

<u>SR</u>	<u>Project Name</u>	<u>Project #</u>	<u>Municipality</u>	<u>Sponsor</u>	<u>Map #</u>
356	Wayne Street Viaduct Epoxy	117246	Butler	PennDOT	28

**Est Let Date** 8/6/2026 **Air Quality** Exempt **Invest Category** Bridge Preservation **Location:** Existing structure carrying the B&P, B&LE Railroads and Connoquenessing Creek in the City of Butler, Butler County.

**Description:** Preservation of the existing structure carrying the B&P, B&LE Railroads and Connoquenessing Creek in the City of Butler, Butler County.

PROJECT FUNDING	FUND CODE	2025	2026	2027	2028	TOTAL
Construction						
State	185		\$973,800			\$973,800
			<b>\$973,800</b>			<b>\$973,800</b>

**2025 - 2028 Total Programmed Amount \$973,800**



**2025-2028 TIP**

**Butler County PennDOT District 10**

<u>SR</u>	<u>Project Name</u>	<u>Project #</u>	<u>Municipality</u>	<u>Sponsor</u>	<u>Map #</u>
68	Jefferson - Cunningham Streets Signal Improvem	117264	Butler	PennDOT	29

**Est Let Date** 3/24/2025 **Air Quality** Significant **Invest Category** Efficiency / Operations **Location:** Various locations along the SR 68 Corridor in Butler City, Butler County.

**Description:** Safety improvements to include signal upgrades that will improve coordination, control, signal phasing, timing, and add vehicle detection to reduce congestion and lower carbon monoxide and particulate matter emissions at various locations along the SR 68/SR 356 Corridor in Butler City, Butler County.

PROJECT FUNDING	FUND CODE	2025	2026	2027	2028	TOTAL
Construction						
Federal	CAQ	\$2,496,000	\$444,000			\$2,940,000
State	581	\$370,800	\$370,800			\$741,600
		<b>\$2,866,800</b>	<b>\$814,800</b>			<b>\$3,681,600</b>

**2025 - 2028 Total Programmed Amount \$3,681,600**

<u>SR</u>	<u>Project Name</u>	<u>Project #</u>	<u>Municipality</u>	<u>Sponsor</u>	<u>Map #</u>
422	US 422 County Line West PM	117334	Clearfield	PennDOT	30

**Est Let Date** 1/7/2027 **Air Quality** Exempt **Invest Category** Roadway Preservation **Location:** Along US 422 from near the intersection of SR 1015 (Game Reserve Road) East to the Butler/Armstrong County line (.3 miles east of Graham Road) in Clearfield Township, Butler County

**Description:** Roadway resurfacing to include milling of existing bituminous material, minor drainage, transverse and longitudinal joint repair and paving of bituminous leveling and wearing courses. along US 422 from near the intersection of SR 1015 (Game Reserve Road)

PROJECT FUNDING	FUND CODE	2025	2026	2027	2028	TOTAL
Construction						
Federal	NHPP			\$1,872,392	\$1,168,232	\$3,040,624
				<b>\$1,872,392</b>	<b>\$1,168,232</b>	<b>\$3,040,624</b>

**2025 - 2028 Total Programmed Amount \$3,040,624**



**2025-2028 TIP**

**Butler County PennDOT District 10**

<u>SR</u>	<u>Project Name</u>	<u>Project #</u>	<u>Municipality</u>	<u>Sponsor</u>	<u>Map #</u>
28	Butler Latex Group Bridges	117377	Buffalo	PennDOT	31

**Est Let Date** 1/9/2031 **Air Quality** Exempt **Invest Category** Bridge Preservation **Location:** Various structures carrying various routes over various features in various municipalities in Butler County.

**Description:** Preservation of various structures carrying various routes over various features in various municipalities in Butler County.

PROJECT FUNDING	FUND CODE	2025	2026	2027	2028	TOTAL
Final Design						
State	185		\$61,295	\$416,205		\$477,500
Utilities						
State	185			\$11,000		\$11,000
			<b>\$61,295</b>	<b>\$427,205</b>		<b>\$488,500</b>

**2025 - 2028 Total Programmed Amount \$488,500**

<u>SR</u>	<u>Project Name</u>	<u>Project #</u>	<u>Municipality</u>	<u>Sponsor</u>	<u>Map #</u>
8	Butler Epoxy Group Bridges	117378	Penn	PennDOT	32

**Est Let Date** 10/23/2025 **Air Quality** Exempt **Invest Category** Bridge Preservation **Location:** Various structures carrying various routes over various features in various municipalities in Butler County.

**Description:** Preservation of various structures carrying various routes over various features in various municipalities in Butler County.

PROJECT FUNDING	FUND CODE	2025	2026	2027	2028	TOTAL
Construction						
State	185		\$1,545,800			\$1,545,800
			<b>\$1,545,800</b>			<b>\$1,545,800</b>

**2025 - 2028 Total Programmed Amount \$1,545,800**



**2025-2028 TIP**

**Butler County PennDOT District 10**

<u>SR</u>	<u>Project Name</u>	<u>Project #</u>	<u>Municipality</u>	<u>Sponsor</u>	<u>Map #</u>
	Butler-Freeport Community Trail Stream Bank	118362		PennDOT	33

**Est Let Date** Air Quality Invest Category **Location:** Along the Butler-Freeport Community Trail in Butler Township.  
 1/16/2025 Exempt Ped/Bike

**Description:** Bicycle pedestrian facilities along the Butler-Freeport Community Trail in Butler Township, Butler County.

PROJECT FUNDING	FUND CODE	2025	2026	2027	2028	TOTAL
Construction						
Federal	TAP	\$750,000				\$750,000
		<b>\$750,000</b>				<b>\$750,000</b>

**2025 - 2028 Total Programmed Amount \$750,000**

<u>SR</u>	<u>Project Name</u>	<u>Project #</u>	<u>Municipality</u>	<u>Sponsor</u>	<u>Map #</u>
3022	SR 3022 Rochester Road Widening Study	119717	Cranberry	PennDOT	34

**Est Let Date** Air Quality Invest Category **Location:** Along SR 3022 from Haine School Road to Norman Drive in Cranberry Township, Butler County.  
 Exempt Study

**Description:** Alternatives analysis to determine impacts and develop preliminary cost for five lanes under Turnpikes Rochester Road Bridge span; widening SR 3022 between Haine School Road and Norman Drive to five lanes with Pedestrian and Bike facilities; and replacement of the existing structure over Brush Creek with five lanes with Pedestrian and Bike facilities in Cranberry Township, Butler County.

PROJECT FUNDING	FUND CODE	2025	2026	2027	2028	TOTAL
Study						
State	581		\$318,300			\$318,300
			<b>\$318,300</b>			<b>\$318,300</b>

**2025 - 2028 Total Programmed Amount \$318,300**



**2025-2028 TIP**

**Butler County PennDOT District 10**

<u>SR</u>	<u>Project Name</u>	<u>Project #</u>	<u>Municipality</u>	<u>Sponsor</u>	<u>Map #</u>
7301	South Monroe Street Bridge	120409	Butler	PennDOT	35

**Est Let Date** Air Quality Invest Category **Location:** Existing structure carrying SR 7301 (South Monroe Street) over Connoquenessing Creek in the City of Butler, Butler County.  
 10/12/2028 Exempt Bridge Rehab/Replacement

**Description:** Replacement of the existing structure carrying SR 7301 (South Monroe Street) over Connoquenessing Creek in the City of Butler, Butler County.

PROJECT FUNDING	FUND CODE	2025	2026	2027	2028	TOTAL
Preliminary Engineering						
Federal	BOF		\$583,500			\$583,500
Final Design						
Federal	BOF			\$260,900	\$230,900	\$491,800
Utilities						
Federal	BOF				\$168,900	\$168,900
Right of Way						
Federal	BOF				\$337,700	\$337,700
			\$583,500	\$260,900	\$737,500	\$1,581,900

**2025 - 2028 Total Programmed Amount \$1,581,900**

<u>SR</u>	<u>Project Name</u>	<u>Project #</u>	<u>Municipality</u>	<u>Sponsor</u>	<u>Map #</u>
8	Butler Main St. Student and Ped Safety Project	121188	Butler	PennDOT	36

**Est Let Date** Air Quality Invest Category **Location:** Along Main Street from Penn Street to Wayne Street in Butler City, Butler County  
 3/11/2027 Exempt Ped/Bike

**Description:** Safety and pedestrian improvements to include sidewalk upgrades and ADA compliant handicap crosswalks and ramps along Main Street from Penn Street to Wayne Street in Butler City, Butler County in Butler City, Butler County.

PROJECT FUNDING	FUND CODE	2025	2026	2027	2028	TOTAL
Construction						
Federal	CAQ			\$1,545,356		\$1,545,356
				\$1,545,356		\$1,545,356

**2025 - 2028 Total Programmed Amount \$1,545,356**



# Fayette County



**2025-2028 TIP  
Fayette County PennDOT District 12**

<u>Map #</u>	<u>Project ID</u>	<u>State Route</u>	<u>Project Title</u>	<u>Municipality</u>	<u>Project Sponsor</u>	<u>Investment Category</u>	<u>Programmed Amount (\$)</u>
	120958		Hydro/Latex 2027		PennDOT	Bridge Preservation	\$3,000,000
	117558		Expansion Dam 2026		PennDOT	Bridge Preservation	\$1,500,000
	117551		D12 Betterment Reserve		PennDOT	Roadway Preservation	\$6,500,000
	117530		D12 Slide Design		PennDOT	Slide Correction	\$1,000,000
	117432		2028 RPM Contract		PennDOT	Safety	\$750,000
	117431		2027 RPM Contract		PennDOT	Safety	\$750,000
	117430		2026 RPM Contract		PennDOT	Safety	\$750,000
	117429		2025 RPM Contract		PennDOT	Safety	\$750,000
	117559		Expansion Dam Contract 2027		PennDOT	Bridge Preservation	\$1,000,000
	105858		Districtwide DFB Line Item		PennDOT	Bridge Rehab/Replacement	\$2,500,000
	117425		2027 Slide Repairs		PennDOT	Slide Correction	\$4,000,000
	120611		2028 Municipal Bridge Program		PennDOT	Bridge Rehab/Replacement	\$500,000
	120610		2027 Municipal Bridge Program		PennDOT	Bridge Rehab/Replacement	\$3,500,000
	120609		2026 Municipal Bridge Program		PennDOT	Bridge Rehab/Replacement	\$3,500,000
	120608		2025 Municipal Bridge Program		PennDOT	Bridge Rehab/Replacement	\$3,500,000
	117112		District 12 Support Services		PennDOT	Other	\$2,650,331
	81229		D12 Bridge Preservation Design		PennDOT	Bridge Preservation	\$850,000
	76508		Dist12 Hwy/Brdg Line Item		PennDOT	Roadway Reconstruction	\$9,485,760
	101968		D12 Pvmt Presv Design		PennDOT	Roadway Preservation	\$1,250,000
	117423	4022	2026 Slide Repairs	Luzerne	PennDOT	Slide Correction	\$8,000,000
	120971		Districtwide Pipe and Culvert 12-26-1		PennDOT	Bridge Preservation	\$1,500,000
	121012		General Preservation 2025-2		PennDOT	Bridge Preservation	\$2,000,000
	120972		General Preservation 2027-2		PennDOT	Bridge Preservation	\$3,000,000
	120970		Districtwide Pipe and Culvert- 12-25-1		PennDOT	Bridge Preservation	\$1,000,000
	120967		D12 Substructure Preservation		PennDOT	Bridge Preservation	\$1,500,000
	120965		Stormwater Management 27-28		PennDOT	Other	\$723,030
	120964		Stormwater Management 25-26		PennDOT	Other	\$1,000,000
	120963		Arch & Culvert Preservation - 27		PennDOT	Bridge Preservation	\$1,500,000
	120961		Bridge Deck Preservation -2028-1		PennDOT	Bridge Preservation	\$2,500,000
	120960		Bridge Deck Cleaning & Sealing-2028		PennDOT	Bridge Preservation	\$750,000
	120603	166	Systemic Curve Improvements	German	PennDOT	Safety	\$200,000
	120962		Bridge Deck Cleaning & Sealing-2026		PennDOT	Bridge Preservation	\$500,000
1	74185	3005	SR 3005 over Grassy Run- DFB	Springhill	PennDOT	Bridge Rehab/Replacement	\$200,000
2	76006	819	PA 819 over Trib Yough River	Lower Tyrone	PennDOT	Bridge Rehab/Replacement	\$2,750,000
3	76017	4016	SR 4016 over Redstone Ck	Franklin	PennDOT	Bridge Rehab/Replacement	\$2,520,000
4	81192	4038	Layton Bridge	Perry	PennDOT	Bridge Rehab/Replacement	\$30,000,000

**2025-2028 TIP  
Fayette County PennDOT District 12**

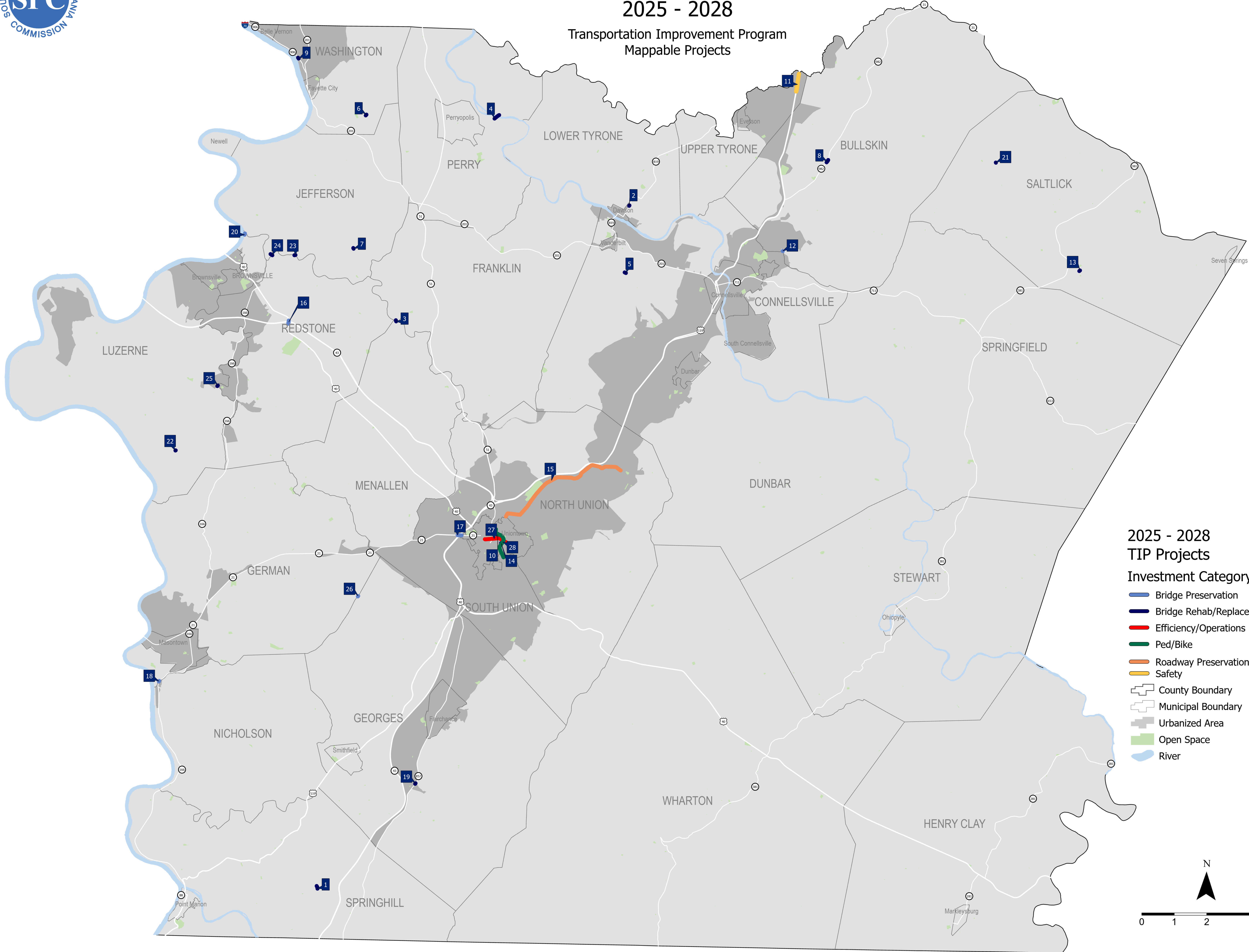
<u>Map #</u>	<u>Project ID</u>	<u>State Route</u>	<u>Project Title</u>	<u>Municipality</u>	<u>Project Sponsor</u>	<u>Investment Category</u>	<u>Programmed Amount (\$)</u>
5	81951	1039	SR 1039 ov Br Dickerson Run-DFB	Dunbar	PennDOT	Bridge Rehab/Replacement	\$200,000
6	81967	4019	SR4019 over Br Ltl Redstone Ck-DFB	Washington	PennDOT	Bridge Rehab/Replacement	\$200,000
7	81994	4011	SR 4011 over Washwater Run - DFB	Jefferson	PennDOT	Bridge Rehab/Replacement	\$200,000
8	90801	982	PA 982 over Spruce Run	Bullskin	PennDOT	Bridge Rehab/Replacement	\$1,400,000
9	90802	906	PA 906 ov Trib Mon River - DFB	Washington	PennDOT	Bridge Rehab/Replacement	\$200,000
10	95837	7302	North Gallatin Ave Bridge	Uniontown	PennDOT	Bridge Rehab/Replacement	\$1,800,000
11	96661	119	McClure/Kingview Road Interchange	Upper Tyrone	PennDOT	Safety	\$26,315,000
12	99531	1034	SR 1034 ov Breakneck Run-DFB	Bullskin	PennDOT	Bridge Preservation	\$200,000
13	105387	1005	SR 1005 over Br Back Ck - DFB	Saltlick	PennDOT	Bridge Rehab/Replacement	\$200,000
14	111776	7302	Jefferson Street Bridge	Uniontown	PennDOT	Bridge Rehab/Replacement	\$1,950,000
15	116189	1020	SR 1020 Gallatin Avenue Betterment	North Union	PennDOT	Roadway Preservation	\$11,750,000
16	116772	40	Fayette County Epoxy Overlay 2025	Redstone	PennDOT	Bridge Preservation	\$2,250,000
17	116775	21	Fayette County Epoxy Overlay 2026	South Union	PennDOT	Bridge Preservation	\$2,250,000
18	116787	166	District 12 2025 Arch and Culvert Pres.	Nicholson	PennDOT	Bridge Preservation	\$1,500,000
19	118886	857	PA 857 over Mountain Cr Deck Replacement	Georges	PennDOT	Bridge Rehab/Replacement	\$1,350,000
20	118892	4003	2025 D12 Bridge Preservation	Brownsville	PennDOT	Bridge Preservation	\$2,000,000
21	119703	1009	SR 1009 over Little Champion Creek-DFB	Saltlick	PennDOT	Bridge Rehab/Replacement	\$200,000
22	120619	3013	SR 3013 over Br Wallace Run-DFB	Luzerne	PennDOT	Bridge Rehab/Replacement	\$200,000
23	120982	7216	Fayette County #3- Braznell Bridge	Redstone	PennDOT	Bridge Rehab/Replacement	\$500,000
24	120992	7216	Fayette County Bridge #2 - Linn Station	Redstone	PennDOT	Bridge Rehab/Replacement	\$400,000
25	120994	7216	Fayette County Bridge # 155	Redstone	PennDOT	Bridge Rehab/Replacement	\$400,000
26	121014	3009	SR 3009 over North Branch of Browns Run	Georges	PennDOT	Bridge Preservation	\$500,000
27	121190	2040	Uniontown Corridor 116 CMAQ	Uniontown	PennDOT	Efficiency / Operations	\$6,229,500
28	118278		Sheepskin Trail - Uniontown Connection	Uniontown	PennDOT	Ped/Bike	\$1,300,832



# Fayette County

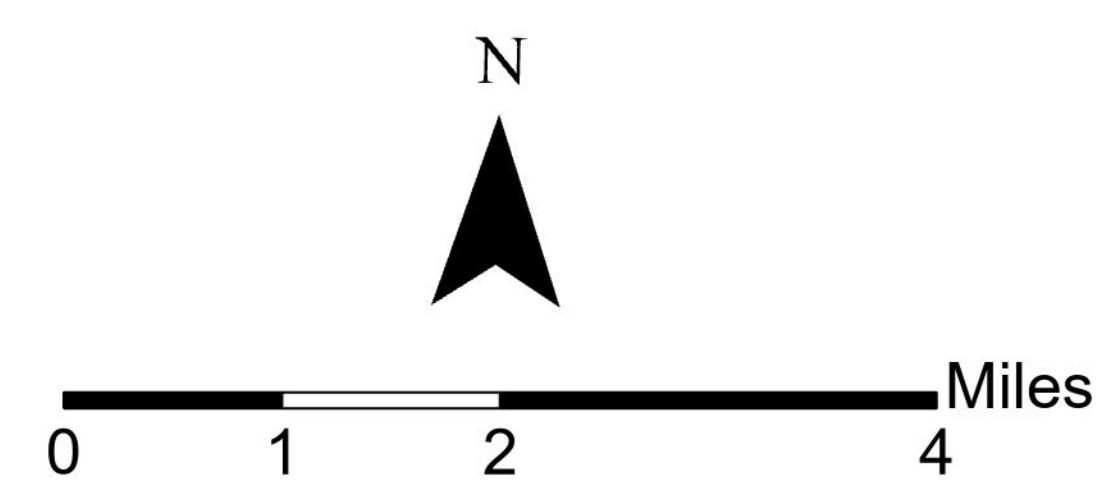
2025 - 2028

Transportation Improvement Program  
Mappable Projects



### 2025 - 2028 TIP Projects

- Investment Category**
- Bridge Preservation
  - Bridge Rehab/Replacement
  - Efficiency/Operations
  - Ped/Bike
  - Roadway Preservation
  - Safety
- Boundary and Land Use**
- County Boundary
  - Municipal Boundary
  - Urbanized Area
  - Open Space
  - River



## Code Definitions

<b>Funding Code</b>	<b>Funding Category</b>
73	State Signals
179	County Act 26 Bridges
183	Local Bridges
185	State Highway Bridges
581	State Highway
APL	Appalachian Regional Program
BRIP	Bridge Investment Program
BOF	Bridge - Off System
CAQ	Congestion Mitigation and Air Quality
CRP	Carbon Reduction Program
CRPU	Carbon Reduction Program Urban
D4R	Interstate Maintenance Discretionary
fCAQ	State Guidance Transit Flex Project - Surface Transportation
HSIP	Regional Surface Transportation - Safety
sHSIP	State Surface Transportation - Safety
IM	Interstate Maintenance
LOC	Local
NHPP	National Highway Performance Program
OTH	Other
PRI	Private
PRTCT	PROTECT Program (state managed)
RAISE	Rebuilding American Infrastructure with Sustainability and Equity
RRX	Surface Transportation - RRXing Elimination of Hazards
s185	Spike - State Highway Bridges
e581	Transportation Infrastructure Investment Fund
s581	Spike - State Highway Safety
sCRP	Spike- Carbon Reduction Program
sHSIP	Spike - Safety
sHVRU	Spike - Vulnerable Road Users
sNHPP	Spike - National Highway Performance Program
sSTP	Spike - Surface Transportation
STP	Surface Transportation - Any Area in State
STU	Surface Transportation - Urban
SXF	Special Project - Federal Earmark, source not specified
TAP	Transportation Alternatives Program (Statewide)
TAU	Transportation Alternatives Urban (Regional)

## Code Definitions

<b>Investment Code</b>	<b>Investment Category</b>
BRDG PRESV	Bridge Preservation
BRDG RECON	Bridge Reconstruction / Replacement
EF OPS	Efficiency / Operations
INT COMPL	Interchange Upgrade / Completion
MULTIMOD	Multimodal / Intermodal / Other Modes
NEW CAP	New Roadways / Interchanges / Bridges
OTHER	Other / Miscellaneous
PED BIKE	Pedestrian & Bicycle
ROAD PRESV	Roadway Preservation
ROAD RECON	Roadway Reconstruction
SAFE	Safety
SLIDES	Slide Correction
TDM	Travel Demand Management
TRANSIT FLEET	Public Transportation - Fleet Replacement / Upgrades
TRANSIT OPS	Public Transportation - Operations



**2025-2028 TIP**  
**Fayette County PennDOT District 12**

<b><u>SR</u></b>	<b><u>Project Name</u></b>	<b><u>Project #</u></b>	<b><u>Municipality</u></b>	<b><u>Sponsor</u></b>	<b><u>Map #</u></b>
	Hydro/Latex 2027	120958		PennDOT	

**Est Let Date**   **Air Quality**   **Invest Category**   **Location:** Various Structures Districtwide  
 Exempt   Bridge Preservation

**Description:** This project is for preservation activities to various structures in various municipalities districtwide.

PROJECT FUNDING	FUND CODE	2025	2026	2027	2028	TOTAL
Construction						
State	185		\$1,000,000	\$2,000,000		\$3,000,000
			<b>\$1,000,000</b>	<b>\$2,000,000</b>		<b>\$3,000,000</b>
<b>2025 - 2028 Total Programmed Amount</b>						<b>\$3,000,000</b>

<b><u>SR</u></b>	<b><u>Project Name</u></b>	<b><u>Project #</u></b>	<b><u>Municipality</u></b>	<b><u>Sponsor</u></b>	<b><u>Map #</u></b>
	Expansion Dam 2026	117558		PennDOT	

**Est Let Date**   **Air Quality**   **Invest Category**   **Location:** This project is for expansion dam preservation activities to various structures in various municipalities districtwide.  
 4/8/2027   Exempt   Bridge Preservation

**Description:** This project is for expansion dam preservation activities to various structures in various municipalities districtwide. Preservation repairs will consist of new strip and compression seals at deck joints, associated deck, back wall, and parapet repairs, other miscellaneous waterproofing details, and other minor preservation items All structures in the project are currently in Fair and Good condition. The repairs will prevent the structures from becoming poor during the next 10 years.

PROJECT FUNDING	FUND CODE	2025	2026	2027	2028	TOTAL
Construction						
State	185				\$1,500,000	\$1,500,000
					<b>\$1,500,000</b>	<b>\$1,500,000</b>
<b>2025 - 2028 Total Programmed Amount</b>						<b>\$1,500,000</b>



**2025-2028 TIP  
Fayette County PennDOT District 12**

<b>SR</b>	<b>Project Name</b>	<b>Project #</b>	<b>Municipality</b>	<b>Sponsor</b>	<b>Map #</b>
	D12 Betterment Reserve	117551		PennDOT	

**Est Let Date**   **Air Quality**   **Invest Category**   **Location:** Federal Funding to supplement districtwide betterment projects.  
 Exempt   Roadway Preservation

**Description:** Federal Funding to supplement districtwide betterment projects.

PROJECT FUNDING	FUND CODE	2025	2026	2027	2028	TOTAL
Construction						
Federal	NHPP				\$2,000,000	\$2,000,000
	STP			\$4,500,000		\$4,500,000
				<b>\$4,500,000</b>	<b>\$2,000,000</b>	<b>\$6,500,000</b>

**2025 - 2028 Total Programmed Amount    \$6,500,000**

<b>SR</b>	<b>Project Name</b>	<b>Project #</b>	<b>Municipality</b>	<b>Sponsor</b>	<b>Map #</b>
	D12 Slide Design	117530		PennDOT	

**Est Let Date**   **Air Quality**   **Invest Category**   **Location:** 100% state funding for the Pre Construction phases of inhouse Design Slide Contracts  
 Exempt   Slide Correction

**Description:** 100% state funding for the Pre Construction phases of inhouse Design Slide Contracts

PROJECT FUNDING	FUND CODE	2025	2026	2027	2028	TOTAL
Preliminary Engineering						
State	581	\$500,000	\$500,000			\$1,000,000
		<b>\$500,000</b>	<b>\$500,000</b>			<b>\$1,000,000</b>

**2025 - 2028 Total Programmed Amount    \$1,000,000**





**2025-2028 TIP**  
**Fayette County PennDOT District 12**

<b><u>SR</u></b>	<b><u>Project Name</u></b>	<b><u>Project #</u></b>	<b><u>Municipality</u></b>	<b><u>Sponsor</u></b>	<b><u>Map #</u></b>
	2028 RPM Contract	117432		PennDOT	

**Est Let Date**   **Air Quality**   **Invest Category**   **Location:** Replacement/installation of reflective pavement markers throughout the district.  
 3/16/2028   Exempt   Safety

**Description:** Replacement/installation of reflective pavement markers throughout the district.

PROJECT FUNDING	FUND CODE	2025	2026	2027	2028	TOTAL
Construction						
State	581				\$750,000	\$750,000
					<b>\$750,000</b>	<b>\$750,000</b>

**2025 - 2028 Total Programmed Amount   \$750,000**

<b><u>SR</u></b>	<b><u>Project Name</u></b>	<b><u>Project #</u></b>	<b><u>Municipality</u></b>	<b><u>Sponsor</u></b>	<b><u>Map #</u></b>
	2027 RPM Contract	117431		PennDOT	

**Est Let Date**   **Air Quality**   **Invest Category**   **Location:** Replacement/installation of reflective pavement markers throughout the district.  
 3/18/2027   Exempt   Safety

**Description:** Replacement/installation of reflective pavement markers throughout the district.

PROJECT FUNDING	FUND CODE	2025	2026	2027	2028	TOTAL
Construction						
State	581			\$750,000		\$750,000
				<b>\$750,000</b>		<b>\$750,000</b>

**2025 - 2028 Total Programmed Amount   \$750,000**



**2025-2028 TIP**  
**Fayette County PennDOT District 12**

<b><u>SR</u></b>	<b><u>Project Name</u></b>	<b><u>Project #</u></b>	<b><u>Municipality</u></b>	<b><u>Sponsor</u></b>	<b><u>Map #</u></b>
	2026 RPM Contract	117430		PennDOT	

**Est Let Date**   **Air Quality**   **Invest Category**   **Location:** Replacement/installation of reflective pavement markers throughout the district.  
 3/19/2026   Exempt   Safety

**Description:** Replacement/installation of reflective pavement markers throughout the district.

PROJECT FUNDING	FUND CODE	2025	2026	2027	2028	TOTAL
Construction						
State	581		\$750,000			\$750,000
			<b>\$750,000</b>			<b>\$750,000</b>

**2025 - 2028 Total Programmed Amount    \$750,000**

<b><u>SR</u></b>	<b><u>Project Name</u></b>	<b><u>Project #</u></b>	<b><u>Municipality</u></b>	<b><u>Sponsor</u></b>	<b><u>Map #</u></b>
	2025 RPM Contract	117429		PennDOT	

**Est Let Date**   **Air Quality**   **Invest Category**   **Location:** Replacement/installation of reflective pavement markers throughout the district.  
 3/20/2025   Exempt   Safety

**Description:** Replacement/installation of reflective pavement markers throughout the district.

PROJECT FUNDING	FUND CODE	2025	2026	2027	2028	TOTAL
Construction						
State	581	\$750,000				\$750,000
		<b>\$750,000</b>				<b>\$750,000</b>

**2025 - 2028 Total Programmed Amount    \$750,000**



**2025-2028 TIP**

**Fayette County PennDOT District 12**

<u>SR</u>	<u>Project Name</u>	<u>Project #</u>	<u>Municipality</u>	<u>Sponsor</u>	<u>Map #</u>
	Expansion Dam Contract 2027	117559		PennDOT	

**Est Let Date** 4/13/2028 **Air Quality** Exempt **Invest Category** Bridge Preservation **Location:** This project is for expansion dam preservation activities to various structures in various municipalities districtwide.

**Description:** This project is for expansion dam preservation activities to various structures in various municipalities districtwide. Preservation repairs will consist of epoxy overlay of deck, new strip and compression seals at deck joints, associated deck and parapet repairs and other minor preservation items. All structures in the project are currently in Fair and Good condition. The repairs will prevent the structures from becoming poor during the next 10 years.

PROJECT FUNDING	FUND CODE	2025	2026	2027	2028	TOTAL
Construction						
State	185		\$1,000,000			\$1,000,000
			<b>\$1,000,000</b>			<b>\$1,000,000</b>

**2025 - 2028 Total Programmed Amount \$1,000,000**

<u>SR</u>	<u>Project Name</u>	<u>Project #</u>	<u>Municipality</u>	<u>Sponsor</u>	<u>Map #</u>
	Districtwide DFB Line Item	105858		PennDOT	

**Est Let Date** **Air Quality** Exempt **Invest Category** Bridge Rehab/Replacement **Location:** Fayette, Greene, Washington, Westmoreland District Wide

**Description:** District 12 Department Force Bridge Line Item.

PROJECT FUNDING	FUND CODE	2025	2026	2027	2028	TOTAL
Preliminary Engineering						
State	185	\$250,000	\$250,000	\$250,000	\$500,000	\$1,250,000
Construction						
State	185	\$250,000	\$250,000	\$250,000	\$500,000	\$1,250,000
		<b>\$500,000</b>	<b>\$500,000</b>	<b>\$500,000</b>	<b>\$1,000,000</b>	<b>\$2,500,000</b>

**2025 - 2028 Total Programmed Amount \$2,500,000**



**2025-2028 TIP**

**Fayette County PennDOT District 12**

<u>SR</u>	<u>Project Name</u>	<u>Project #</u>	<u>Municipality</u>	<u>Sponsor</u>	<u>Map #</u>
	2027 Slide Repairs	117425		PennDOT	

**Est Let Date** Air Quality Invest Category **Location:** District Wide slide repair contract. Perform slide repairs on various state routes at various locations in various municipalities in Fayette, Greene, Washington and Westmoreland Counties  
 2/3/2028 Exempt Slide Correction

**Description:** District Wide slide repair contract. Perform slide repairs on various state routes at various locations in various municipalities in Fayette, Greene, Washington and Westmoreland Counties

PROJECT FUNDING	FUND CODE	2025	2026	2027	2028	TOTAL
Construction						
State	581				\$4,000,000	\$4,000,000
					<b>\$4,000,000</b>	<b>\$4,000,000</b>

**2025 - 2028 Total Programmed Amount \$4,000,000**

<u>SR</u>	<u>Project Name</u>	<u>Project #</u>	<u>Municipality</u>	<u>Sponsor</u>	<u>Map #</u>
	2028 Municipal Bridge Program	120611		PennDOT	

**Est Let Date** Air Quality Invest Category **Location:** Various Locations Districtwide  
 Exempt Bridge Rehab/Replacement

**Description:** This project is for improvements to municipal-owned structures in various municipalities districtwide.

PROJECT FUNDING	FUND CODE	2025	2026	2027	2028	TOTAL
Preliminary Engineering						
Federal	BOF				\$500,000	\$500,000
					<b>\$500,000</b>	<b>\$500,000</b>

**2025 - 2028 Total Programmed Amount \$500,000**



**2025-2028 TIP  
Fayette County PennDOT District 12**

<b>SR</b>	<b>Project Name</b>	<b>Project #</b>	<b>Municipality</b>	<b>Sponsor</b>	<b>Map #</b>
	2027 Municipal Bridge Program	120610		PennDOT	

**Est Let Date**   **Air Quality**   **Invest Category**   **Location:** Various Locations Districtwide  
 Exempt   Bridge Rehab/Replacement

**Description:** This project is for improvements to municipal-owned structures in various municipalities districtwide.

PROJECT FUNDING	FUND CODE	2025	2026	2027	2028	TOTAL
Preliminary Engineering						
Federal	BOF			\$500,000		\$500,000
Construction						
Federal	BOF				\$3,000,000	\$3,000,000
				<b>\$500,000</b>	<b>\$3,000,000</b>	<b>\$3,500,000</b>

**2025 - 2028 Total Programmed Amount    \$3,500,000**

<b>SR</b>	<b>Project Name</b>	<b>Project #</b>	<b>Municipality</b>	<b>Sponsor</b>	<b>Map #</b>
	2026 Municipal Bridge Program	120609		PennDOT	

**Est Let Date**   **Air Quality**   **Invest Category**   **Location:** Various Locations Districtwide  
 Exempt   Bridge Rehab/Replacement

**Description:** This project is for improvements to municipal-owned structures in various municipalities districtwide.

PROJECT FUNDING	FUND CODE	2025	2026	2027	2028	TOTAL
Preliminary Engineering						
Federal	BOF		\$500,000			\$500,000
Construction						
Federal	BOF			\$3,000,000		\$3,000,000
			<b>\$500,000</b>	<b>\$3,000,000</b>		<b>\$3,500,000</b>

**2025 - 2028 Total Programmed Amount    \$3,500,000**



**2025-2028 TIP**  
**Fayette County PennDOT District 12**

<b><u>SR</u></b>	<b><u>Project Name</u></b>	<b><u>Project #</u></b>	<b><u>Municipality</u></b>	<b><u>Sponsor</u></b>	<b><u>Map #</u></b>
	2025 Municipal Bridge Program	120608		PennDOT	

**Est Let Date**   **Air Quality**   **Invest Category**   **Location:** Various Locations Districtwide  
 Exempt   Bridge Rehab/Replacement

**Description:** This project is for improvements to municipal-owned structures in various municipalities districtwide.

PROJECT FUNDING	FUND CODE	2025	2026	2027	2028	TOTAL
Preliminary Engineering						
Federal	BOF	\$500,000				\$500,000
Construction						
Federal	BOF		\$3,000,000			\$3,000,000
		<b>\$500,000</b>	<b>\$3,000,000</b>			<b>\$3,500,000</b>

**2025 - 2028 Total Programmed Amount    \$3,500,000**

<b><u>SR</u></b>	<b><u>Project Name</u></b>	<b><u>Project #</u></b>	<b><u>Municipality</u></b>	<b><u>Sponsor</u></b>	<b><u>Map #</u></b>
	District 12 Support Services	117112		PennDOT	

**Est Let Date**   **Air Quality**   **Invest Category**   **Location:** District 12 Support Services Line Item for Environmental, Right of Way, Utility, and Survey support Districtwide.  
 Exempt   Other

**Description:** District 12 Support Services Line Item for Environmental, Right of Way, Utility, and Survey support Districtwide.

PROJECT FUNDING	FUND CODE	2025	2026	2027	2028	TOTAL
Preliminary Engineering						
State	581	\$400,331	\$750,000	\$750,000	\$750,000	\$2,650,331
		<b>\$400,331</b>	<b>\$750,000</b>	<b>\$750,000</b>	<b>\$750,000</b>	<b>\$2,650,331</b>

**2025 - 2028 Total Programmed Amount    \$2,650,331**



**2025-2028 TIP**  
**Fayette County PennDOT District 12**

<b><u>SR</u></b>	<b><u>Project Name</u></b>	<b><u>Project #</u></b>	<b><u>Municipality</u></b>	<b><u>Sponsor</u></b>	<b><u>Map #</u></b>
	D12 Bridge Preservation Design	81229		PennDOT	

**Est Let Date**   **Air Quality**   **Invest Category**   **Location:** District Wide Bridge Preservation Line Item  
 Exempt      Bridge Preservation

**Description:** District Wide Bridge Preservation Line Item.

PROJECT FUNDING	FUND CODE	2025	2026	2027	2028	TOTAL
Final Design						
State	185	\$400,000	\$250,000			\$650,000
Construction						
State	185	\$100,000	\$100,000			\$200,000
		<b>\$500,000</b>	<b>\$350,000</b>			<b>\$850,000</b>

**2025 - 2028 Total Programmed Amount      \$850,000**



**2025-2028 TIP**

**Fayette County PennDOT District 12**

<u>SR</u>	<u>Project Name</u>	<u>Project #</u>	<u>Municipality</u>	<u>Sponsor</u>	<u>Map #</u>
	Dist12 Hwy/Brdg Line Item	76508		PennDOT	

**Est Let Date** Air Quality Invest Category **Location:** Fayette, Greene, Washington and Westmoreland Counties.  
 Exempt Roadway Reconstruction

**Description:** District 12 Highway and Bridge Line Item.

PROJECT FUNDING	FUND CODE	2025	2026	2027	2028	TOTAL
Construction						
Federal	BOF	\$76,000		\$131,000	\$121,000	\$328,000
	BRIP	\$281,000		\$50,000	\$831,000	\$1,162,000
	CRP	\$843,000	\$874,000	\$874,000	\$874,000	\$3,465,000
	NHPP			\$196,000	\$431,000	\$627,000
	STP	\$13,000	\$70,000	\$64,000	\$160,000	\$307,000
	STU	\$69,492				\$69,492
State	185	\$19,000	\$5,890	\$194,000	\$287,000	\$505,890
	581		\$2,181,720	\$438,378	\$401,280	\$3,021,378
		<b>\$1,301,492</b>	<b>\$3,131,610</b>	<b>\$1,947,378</b>	<b>\$3,105,280</b>	<b>\$9,485,760</b>

**2025 - 2028 Total Programmed Amount \$9,485,760**

<u>SR</u>	<u>Project Name</u>	<u>Project #</u>	<u>Municipality</u>	<u>Sponsor</u>	<u>Map #</u>
	D12 Pvmt Presv Design	101968		PennDOT	

**Est Let Date** Air Quality Invest Category **Location:** Fayette, Greene, Washington, Westmoreland  
 Exempt Roadway Preservation

**Description:** This project is the design funds for District 12 in house pavement preservation projects.

PROJECT FUNDING	FUND CODE	2025	2026	2027	2028	TOTAL
Preliminary Engineering						
State	581	\$500,000	\$250,000	\$250,000	\$250,000	\$1,250,000
		<b>\$500,000</b>	<b>\$250,000</b>	<b>\$250,000</b>	<b>\$250,000</b>	<b>\$1,250,000</b>

**2025 - 2028 Total Programmed Amount \$1,250,000**





**2025-2028 TIP**

**Fayette County PennDOT District 12**

<u>SR</u>	<u>Project Name</u>	<u>Project #</u>	<u>Municipality</u>	<u>Sponsor</u>	<u>Map #</u>
4022	2026 Slide Repairs	117423	Luzerne	PennDOT	

**Est Let Date** 2/12/2027    **Air Quality** Exempt    **Invest Category** Slide Correction    **Location:** District Wide slide repair contract. Perform slide repairs on various state routes at various locations in various municipalities in Fayette, Greene, Washington and Westmoreland Counties

**Description:** District Wide slide repair contract. Perform slide repairs on various state routes at various locations in various municipalities in Fayette, Greene, Washington and Westmoreland Counties

PROJECT FUNDING	FUND CODE	2025	2026	2027	2028	TOTAL
Construction						
State	581			\$4,000,000	\$4,000,000	\$8,000,000
				<b>\$4,000,000</b>	<b>\$4,000,000</b>	<b>\$8,000,000</b>

**2025 - 2028 Total Programmed Amount    \$8,000,000**

<u>SR</u>	<u>Project Name</u>	<u>Project #</u>	<u>Municipality</u>	<u>Sponsor</u>	<u>Map #</u>
	Districtwide Pipe and Culvert 12-26-1	120971		PennDOT	

**Est Let Date**    **Air Quality** Exempt    **Invest Category** Bridge Preservation    **Location:** Various Structures Districtwide

**Description:** This project is for preservation activities to various structures in various municipalities districtwide.

PROJECT FUNDING	FUND CODE	2025	2026	2027	2028	TOTAL
Construction						
State	185		\$1,500,000			\$1,500,000
			<b>\$1,500,000</b>			<b>\$1,500,000</b>

**2025 - 2028 Total Programmed Amount    \$1,500,000**



**2025-2028 TIP**  
**Fayette County PennDOT District 12**

<b><u>SR</u></b>	<b><u>Project Name</u></b>	<b><u>Project #</u></b>	<b><u>Municipality</u></b>	<b><u>Sponsor</u></b>	<b><u>Map #</u></b>
	General Preservation 2025-2	121012		PennDOT	

**Est Let Date**   **Air Quality**   **Invest Category**   **Location:** 2025 D12 Bridge Preservation Bridge Preservation Districtwide  
 Exempt   Bridge Preservation

**Description:** 2025 D12 Bridge Preservation Bridge Preservation Districtwide

PROJECT FUNDING	FUND CODE	2025	2026	2027	2028	TOTAL
Construction						
State	581			\$1,000,000	\$1,000,000	\$2,000,000
				<b>\$1,000,000</b>	<b>\$1,000,000</b>	<b>\$2,000,000</b>

**2025 - 2028 Total Programmed Amount    \$2,000,000**

<b><u>SR</u></b>	<b><u>Project Name</u></b>	<b><u>Project #</u></b>	<b><u>Municipality</u></b>	<b><u>Sponsor</u></b>	<b><u>Map #</u></b>
	General Preservation 2027-2	120972		PennDOT	

**Est Let Date**   **Air Quality**   **Invest Category**   **Location:** Various Structures Districtwide  
 Exempt   Bridge Preservation

**Description:** This project is for preservation activities to various structures in various municipalities districtwide.

PROJECT FUNDING	FUND CODE	2025	2026	2027	2028	TOTAL
Construction						
State	185			\$2,000,000		\$2,000,000
	581				\$1,000,000	\$1,000,000
				<b>\$2,000,000</b>	<b>\$1,000,000</b>	<b>\$3,000,000</b>

**2025 - 2028 Total Programmed Amount    \$3,000,000**



**2025-2028 TIP**  
**Fayette County PennDOT District 12**

<b><u>SR</u></b>	<b><u>Project Name</u></b>	<b><u>Project #</u></b>	<b><u>Municipality</u></b>	<b><u>Sponsor</u></b>	<b><u>Map #</u></b>
	Districtwide Pipe and Culvert- 12-25-1	120970		PennDOT	

**Est Let Date**   **Air Quality**   **Invest Category**   **Location:** Various Structures Districtwide  
 Exempt   Bridge Preservation

**Description:** This project is for preservation activities to various structures in various municipalities districtwide.

PROJECT FUNDING	FUND CODE	2025	2026	2027	2028	TOTAL
Construction						
State	185	\$1,000,000				\$1,000,000
		<b>\$1,000,000</b>				<b>\$1,000,000</b>
<b>2025 - 2028 Total Programmed Amount</b>						<b>\$1,000,000</b>

<b><u>SR</u></b>	<b><u>Project Name</u></b>	<b><u>Project #</u></b>	<b><u>Municipality</u></b>	<b><u>Sponsor</u></b>	<b><u>Map #</u></b>
	D12 Substructure Preservation	120967		PennDOT	

**Est Let Date**   **Air Quality**   **Invest Category**   **Location:** Various Structures  
 Exempt   Bridge Preservation

**Description:** This project is for preservation activities to various structures in various municipalities districtwide.

PROJECT FUNDING	FUND CODE	2025	2026	2027	2028	TOTAL
Construction						
State	185				\$1,500,000	\$1,500,000
					<b>\$1,500,000</b>	<b>\$1,500,000</b>
<b>2025 - 2028 Total Programmed Amount</b>						<b>\$1,500,000</b>



**2025-2028 TIP  
Fayette County PennDOT District 12**

<b><u>SR</u></b>	<b><u>Project Name</u></b>	<b><u>Project #</u></b>	<b><u>Municipality</u></b>	<b><u>Sponsor</u></b>	<b><u>Map #</u></b>
	Stormwater Management 27-28	120965		PennDOT	

**Est Let Date**   **Air Quality**   **Invest Category**   **Location:** Various Locations Districtwide  
 Exempt   Other

**Description:** This project consists of restoring existing Storm Water Facilities back to their natural state. This includes excavation, cleaning existing ditches & pipe culverts, tree removal, seeding and soil & mulching, and other miscellaneous items.

PROJECT FUNDING	FUND CODE	2025	2026	2027	2028	TOTAL
Construction						
State	581		\$723,030			\$723,030
			<b>\$723,030</b>			<b>\$723,030</b>

**2025 - 2028 Total Programmed Amount    \$723,030**

<b><u>SR</u></b>	<b><u>Project Name</u></b>	<b><u>Project #</u></b>	<b><u>Municipality</u></b>	<b><u>Sponsor</u></b>	<b><u>Map #</u></b>
	Stormwater Management 25-26	120964		PennDOT	

**Est Let Date**   **Air Quality**   **Invest Category**   **Location:** Various Locations Districtwide  
 Exempt   Other

**Description:** This project consists of restoring existing Storm Water Facilities back to their natural state. This includes excavation, cleaning existing ditches & pipe culverts, tree removal, seeding and soil & mulching, and other miscellaneous items.

PROJECT FUNDING	FUND CODE	2025	2026	2027	2028	TOTAL
Construction						
State	581	\$1,000,000				\$1,000,000
		<b>\$1,000,000</b>				<b>\$1,000,000</b>

**2025 - 2028 Total Programmed Amount    \$1,000,000**



**2025-2028 TIP  
Fayette County PennDOT District 12**

<b>SR</b>	<b>Project Name</b>	<b>Project #</b>	<b>Municipality</b>	<b>Sponsor</b>	<b>Map #</b>
	Arch & Culvert Preservation - 27	120963		PennDOT	

**Est Let Date**   **Air Quality**   **Invest Category**   **Location:** Various Structures Districtwide  
 Exempt   Bridge Preservation

**Description:** This project is for preservation activities to various structures in various municipalities districtwide.

PROJECT FUNDING	FUND CODE	2025	2026	2027	2028	TOTAL
Construction						
State	185	\$1,500,000				\$1,500,000
		<b>\$1,500,000</b>				<b>\$1,500,000</b>

**2025 - 2028 Total Programmed Amount   \$1,500,000**

<b>SR</b>	<b>Project Name</b>	<b>Project #</b>	<b>Municipality</b>	<b>Sponsor</b>	<b>Map #</b>
	Bridge Deck Preservation -2028-1	120961		PennDOT	

**Est Let Date**   **Air Quality**   **Invest Category**   **Location:** Various Structures Districtwide  
 Exempt   Bridge Preservation

**Description:** This project is for preservation activities to various structures in various municipalities districtwide.

PROJECT FUNDING	FUND CODE	2025	2026	2027	2028	TOTAL
Construction						
State	185			\$1,250,000	\$1,250,000	\$2,500,000
				<b>\$1,250,000</b>	<b>\$1,250,000</b>	<b>\$2,500,000</b>

**2025 - 2028 Total Programmed Amount   \$2,500,000**



**2025-2028 TIP  
Fayette County PennDOT District 12**

<b><u>SR</u></b>	<b><u>Project Name</u></b>	<b><u>Project #</u></b>	<b><u>Municipality</u></b>	<b><u>Sponsor</u></b>	<b><u>Map #</u></b>
	Bridge Deck Cleaning & Sealing-2028	120960		PennDOT	

**Est Let Date**   **Air Quality**   **Invest Category**   **Location:** Various Locations Districtwide  
 Exempt   Bridge Preservation

**Description:** This project is for the rehabilitation of bridge decks in various locations in various municipalities districtwide; activities include cleaning and sealing.

PROJECT FUNDING	FUND CODE	2025	2026	2027	2028	TOTAL
Construction						
State	581			\$750,000		\$750,000
				<b>\$750,000</b>		<b>\$750,000</b>

**2025 - 2028 Total Programmed Amount    \$750,000**

<b><u>SR</u></b>	<b><u>Project Name</u></b>	<b><u>Project #</u></b>	<b><u>Municipality</u></b>	<b><u>Sponsor</u></b>	<b><u>Map #</u></b>
166	Systemic Curve Improvements	120603	German	PennDOT	

**Est Let Date**   **Air Quality**   **Invest Category**   **Location:** This Systemic project will focus on curves throughout the district, with a crash history, that need curve signage and fixed objects removed from the right of way. This list was provided by the consultant that helped update the districts SHSP.  
 3/6/2025   Exempt   Safety

**Description:** This Systemic project will focus on curves throughout the district, with a crash history, that need curve signage and fixed objects removed from the right of way. This list was provided by the consultant that helped update the districts SHSP.

PROJECT FUNDING	FUND CODE	2025	2026	2027	2028	TOTAL
Construction						
Federal	sHSIP	\$200,000				\$200,000
						<b>\$200,000</b>

**2025 - 2028 Total Programmed Amount    \$200,000**



**2025-2028 TIP**  
**Fayette County PennDOT District 12**

<b>SR</b>	<b>Project Name</b>	<b>Project #</b>	<b>Municipality</b>	<b>Sponsor</b>	<b>Map #</b>
	Bridge Deck Cleaning & Sealing-2026	120962		PennDOT	

**Est Let Date**   **Air Quality**   **Invest Category**   **Location:** Various Locations Districtwide  
 Exempt   Bridge Preservation

**Description:** This project is for the rehabilitation of bridge decks in various locations in various municipalities districtwide; activities include cleaning and sealing.

PROJECT FUNDING	FUND CODE	2025	2026	2027	2028	TOTAL
Construction						
State	185		\$500,000			\$500,000
			<b>\$500,000</b>			<b>\$500,000</b>

**2025 - 2028 Total Programmed Amount   \$500,000**

<b>SR</b>	<b>Project Name</b>	<b>Project #</b>	<b>Municipality</b>	<b>Sponsor</b>	<b>Map #</b>
3005	SR 3005 over Grassy Run- DFB	74185	Springhill	PennDOT	1

**Est Let Date**   **Air Quality**   **Invest Category**   **Location:** SR 3005 (Gans Woodbridge Road) over Grassy Run Springhill  
 Exempt   Bridge Rehab/Replacement   Township, Fayette County

**Description:** This project is the department force bridge replacement of the structure carrying SR 3005 (Gans Woodbridge Road) over Grassy Run in Springhill Township, Fayette County

PROJECT FUNDING	FUND CODE	2025	2026	2027	2028	TOTAL
Utilities						
State	185		\$25,000			\$25,000
Right of Way						
State	185		\$25,000			\$25,000
Construction						
State	185		\$150,000			\$150,000
			<b>\$200,000</b>			<b>\$200,000</b>

**2025 - 2028 Total Programmed Amount   \$200,000**



**2025-2028 TIP**

**Fayette County PennDOT District 12**

<u>SR</u>	<u>Project Name</u>	<u>Project #</u>	<u>Municipality</u>	<u>Sponsor</u>	<u>Map #</u>
819	PA 819 over Trib Yough River	76006	Lower Tyrone	PennDOT	2

**Est Let Date** Air Quality Invest Category **Location:** BMS: 26 0819 0050 1391

3/18/2027 Exempt Bridge Rehab/Replacement

**Description:** This project is the rehabilitation/replacement of the structure carrying PA 819 (Dawson-Scottdale Road) over a tributary of the Youghiogheny River in Lower Tyrone Township, Fayette County.\*No new capacity will be added\*

PROJECT FUNDING	FUND CODE	2025	2026	2027	2028	TOTAL
Final Design						
State	185	\$500,000				\$500,000
Utilities						
State	185	\$200,000				\$200,000
Right of Way						
State	185	\$200,000				\$200,000
Construction						
Federal	BRIP			\$1,850,000		\$1,850,000
		<b>\$900,000</b>		<b>\$1,850,000</b>		<b>\$2,750,000</b>
<b>2025 - 2028 Total Programmed Amount</b>						<b>\$2,750,000</b>





**2025-2028 TIP**  
**Fayette County PennDOT District 12**

<b>SR</b>	<b>Project Name</b>	<b>Project #</b>	<b>Municipality</b>	<b>Sponsor</b>	<b>Map #</b>
4016	SR 4016 over Redstone Ck	76017	Franklin	PennDOT	3

**Est Let Date**   **Air Quality**   **Invest Category**   **Location:** BMS: 26 4016 0070 0000  
 7/1/2027   Exempt   Bridge Rehab/Replacement

**Description:** This project is for improvements to the structure carrying State Route 4016 (Main Street) over Redstone Creek in Redstone Township, Fayette County\*No new capacity will be added\*

PROJECT FUNDING	FUND CODE	2025	2026	2027	2028	TOTAL
Final Design						
Federal	BOF	\$575,000				\$575,000
Utilities						
Federal	BOF			\$200,000		\$200,000
Right of Way						
Federal	BOF			\$200,000		\$200,000
Construction						
Federal	BOF			\$1,545,000		\$1,545,000
		<b>\$575,000</b>		<b>\$1,945,000</b>		<b>\$2,520,000</b>
<b>2025 - 2028 Total Programmed Amount</b>						<b>\$2,520,000</b>



**2025-2028 TIP**  
**Fayette County PennDOT District 12**

<u>SR</u>	<u>Project Name</u>	<u>Project #</u>	<u>Municipality</u>	<u>Sponsor</u>	<u>Map #</u>
4038	Layton Bridge	81192	Perry	PennDOT	4

**Est Let Date** Air Quality Invest Category **Location:** BMS# 26 4038 0110 0000  
 6/26/2025 Exempt Bridge Rehab/Replacement

**Description:** This project is for the improvement of the Layton Bridge (State Route 4038, Layton Street) over the Youghiogheny River and Great Allegheny Passage Trail in Perry Township, Fayette County.\*No new capacity will be added\*

PROJECT FUNDING	FUND CODE	2025	2026	2027	2028	TOTAL
Construction						
Federal	BRIP		\$8,000,000	\$8,000,000	\$8,000,000	\$24,000,000
State	581		\$2,000,000	\$2,000,000	\$2,000,000	\$6,000,000
			<b>\$10,000,000</b>	<b>\$10,000,000</b>	<b>\$10,000,000</b>	<b>\$30,000,000</b>

**2025 - 2028 Total Programmed Amount \$30,000,000**

<u>SR</u>	<u>Project Name</u>	<u>Project #</u>	<u>Municipality</u>	<u>Sponsor</u>	<u>Map #</u>
1039	SR 1039 ov Br Dickerson Run-DFB	81951	Dunbar	PennDOT	5

**Est Let Date** Air Quality Invest Category **Location:** Dunbar Township, Fayette County  
 9/25/2025 Exempt Bridge Rehab/Replacement

**Description:** This project is for rehabilitation/replacement to the structure carrying SR 1039 (Leisenring/Vanderbilt Road) over Branch of Dickerson Run in Dunbar Township, Fayette County.\*No new capacity will be added\*

PROJECT FUNDING	FUND CODE	2025	2026	2027	2028	TOTAL
Utilities						
State	185			\$25,000		\$25,000
Right of Way						
State	185			\$25,000		\$25,000
Construction						
State	185			\$150,000		\$150,000
				<b>\$200,000</b>		<b>\$200,000</b>

**2025 - 2028 Total Programmed Amount \$200,000**



**2025-2028 TIP**  
**Fayette County PennDOT District 12**

<b>SR</b>	<b>Project Name</b>	<b>Project #</b>	<b>Municipality</b>	<b>Sponsor</b>	<b>Map #</b>
4019	SR4019 over Br Ltl Redstone Ck- DFB	81967	Washington	PennDOT	6

**Est Let Date**   **Air Quality**   **Invest Category**   **Location:** SR 4019 over Branch of Little Redstone Creek Washington Exempt   Bridge Rehab/Replacement   Township, Fayette County

**Description:** This project is the replacement of the structure carrying SR 4019 over Branch of Little Redstone Creek in Washington Township, Fayette County.

PROJECT FUNDING	FUND CODE	2025	2026	2027	2028	TOTAL
Utilities						
State	185			\$25,000		\$25,000
Right of Way						
State	185			\$25,000		\$25,000
Construction						
State	185			\$150,000		\$150,000
				<b>\$200,000</b>		<b>\$200,000</b>
<b>2025 - 2028 Total Programmed Amount</b>						<b>\$200,000</b>



**2025-2028 TIP**

**Fayette County PennDOT District 12**

<u>SR</u>	<u>Project Name</u>	<u>Project #</u>	<u>Municipality</u>	<u>Sponsor</u>	<u>Map #</u>
4011	SR 4011 over Washwater Run - DFB	81994	Jefferson	PennDOT	7

**Est Let Date** Air Quality Invest Category **Location:** BMS# 26 4011 0030 0000

8/21/2025 Exempt Bridge Rehab/Replacement

**Description:** This project is the replacement\rehabilitation of the structure carrying State Route 4011 (Laureldale Road) over a Branch of Washwater Run in Jefferson Township, Fayette County.\*No new capacity will be added\*

PROJECT FUNDING	FUND CODE	2025	2026	2027	2028	TOTAL
Utilities						
State	185	\$25,000				\$25,000
Right of Way						
State	185	\$25,000				\$25,000
Construction						
State	185	\$150,000				\$150,000
		<b>\$200,000</b>				<b>\$200,000</b>
<b>2025 - 2028 Total Programmed Amount</b>						<b>\$200,000</b>



**2025-2028 TIP**

**Fayette County PennDOT District 12**

<u>SR</u>	<u>Project Name</u>	<u>Project #</u>	<u>Municipality</u>	<u>Sponsor</u>	<u>Map #</u>
982	PA 982 over Spruce Run	90801	Bullskin	PennDOT	8

**Est Let Date** Air Quality Invest Category **Location:** BMS: 26 0982 0050 1542

6/6/2026 Exempt Bridge Rehab/Replacement

**Description:** This project is the replacement/rehabilitation of the structure carrying PA 982 (Pleasant Valley Road) over Spruce Run in Bullskin Township, Fayette County. \*No new capacity will be added\*

PROJECT FUNDING	FUND CODE	2025	2026	2027	2028	TOTAL
Preliminary Engineering						
State	185	\$500,000				\$500,000
Final Design						
State	185				\$400,000	\$400,000
Utilities						
State	185				\$250,000	\$250,000
Right of Way						
State	185				\$250,000	\$250,000
		<b>\$500,000</b>			<b>\$900,000</b>	<b>\$1,400,000</b>

**2025 - 2028 Total Programmed Amount \$1,400,000**



**2025-2028 TIP**

**Fayette County PennDOT District 12**

<u>SR</u>	<u>Project Name</u>	<u>Project #</u>	<u>Municipality</u>	<u>Sponsor</u>	<u>Map #</u>
906	PA 906 ov Trib Mon River - DFB	90802	Washington	PennDOT	9

**Est Let Date** Air Quality Invest Category **Location:** Washington Township, Fayette County

6/1/2026 Exempt Bridge Rehab/Replacement

**Description:** This project is the replacement of the structure carrying PA 906 (West Side Street) over a tributary of the Monongahela River in Washington Township, Fayette County.

PROJECT FUNDING	FUND CODE	2025	2026	2027	2028	TOTAL
Utilities						
State	185		\$25,000			\$25,000
Right of Way						
State	185		\$25,000			\$25,000
Construction						
State	185		\$150,000			\$150,000
		<b>\$200,000</b>			<b>\$200,000</b>	
<b>2025 - 2028 Total Programmed Amount</b>						<b>\$200,000</b>



**2025-2028 TIP**

**Fayette County PennDOT District 12**

<u>SR</u>	<u>Project Name</u>	<u>Project #</u>	<u>Municipality</u>	<u>Sponsor</u>	<u>Map #</u>
7302	North Gallatin Ave Bridge	95837	Uniontown	PennDOT	10

**Est Let Date** Air Quality Invest Category **Location:** BMS: 26-7302-9014-6007  
 12/17/2026 Exempt Bridge Rehab/Replacement

**Description:** This project is the improvements of the structure carrying North Gallatin Ave over Redstone Creek in the City of Uniontown, Fayette County. \*No new capacity will be added\*

PROJECT FUNDING	FUND CODE	2025	2026	2027	2028	TOTAL
Utilities						
Federal	BOF	\$150,000				\$150,000
Right of Way						
Federal	BOF		\$150,000			\$150,000
Construction						
Federal	BOF			\$1,500,000		\$1,500,000
		<b>\$150,000</b>	<b>\$150,000</b>	<b>\$1,500,000</b>		<b>\$1,800,000</b>

**2025 - 2028 Total Programmed Amount \$1,800,000**



**2025-2028 TIP**

**Fayette County PennDOT District 12**

<u>SR</u>	<u>Project Name</u>	<u>Project #</u>	<u>Municipality</u>	<u>Sponsor</u>	<u>Map #</u>
119	McClure/Kingview Road Interchange	96661	Upper Tyrone	PennDOT	11

**Est Let Date** 1/9/2025    **Air Quality** Significant    **Invest Category** Safety    **Location:** New Interchange to be constructed over US 119 between US 119/T-821 (McClure Rd.) and US 119/Kingview Road Bullsken and Upper Tyrone Townships, Fayette County Segments 0750/0304 to 0780/2481

**Description:** This project is for intersection improvements on US 119 at McClure Road and Kingview Road in Upper Tyrone and Bullsken Townships, Fayette County. The project will eliminate two signalized intersections on US Route 119 with Kingview Road and McClure Road, and a new full-access interchange would be constructed in between the two existing intersections. A new bridge carrying a new connector road would be constructed.

PROJECT FUNDING	FUND CODE	2025	2026	2027	2028	TOTAL
Construction						
Federal	NHPP		\$6,140,000	\$7,775,000		\$13,915,000
	STP				\$5,600,000	\$5,600,000
State	185				\$2,000,000	\$2,000,000
	581		\$1,400,000	\$2,000,000	\$1,400,000	\$4,800,000
			<b>\$7,540,000</b>	<b>\$9,775,000</b>	<b>\$9,000,000</b>	<b>\$26,315,000</b>

**2025 - 2028 Total Programmed Amount    \$26,315,000**





**2025-2028 TIP**  
**Fayette County PennDOT District 12**

<b><u>SR</u></b>	<b><u>Project Name</u></b>	<b><u>Project #</u></b>	<b><u>Municipality</u></b>	<b><u>Sponsor</u></b>	<b><u>Map #</u></b>
1034	SR 1034 ov Breakneck Run-DFB	99531	Bullskin	PennDOT	12

**Est Let Date**   **Air Quality**   **Invest Category**   **Location:** SR 1034 over Breakneck Run in Bullskin Township, Fayette County  
 1/6/2028   Exempt   Bridge Preservation

**Description:** This project is the preservation of the structure carrying SR 1034 over Breakneck Run in Bullskin Township, Fayette County

PROJECT FUNDING	FUND CODE	2025	2026	2027	2028	TOTAL
Utilities						
State	185		\$25,000			\$25,000
Right of Way						
State	185		\$25,000			\$25,000
Construction						
State	185		\$150,000			\$150,000
			<b>\$200,000</b>			<b>\$200,000</b>

**2025 - 2028 Total Programmed Amount    \$200,000**



**2025-2028 TIP**  
**Fayette County PennDOT District 12**

<b>SR</b>	<b>Project Name</b>	<b>Project #</b>	<b>Municipality</b>	<b>Sponsor</b>	<b>Map #</b>
1005	SR 1005 over Br Back Ck - DFB	105387	Saltlick	PennDOT	13

**Est Let Date**   **Air Quality**   **Invest Category**   **Location:** BMS: 26 1005 0012 0000  
 8/21/2025   Exempt   Bridge Rehab/Replacement

**Description:** This project is for the rehabilitation/replacement of the structure carrying SR 1005 (Back Creek Road) over a branch of Back Creek in Saltlick Township, Fayette County. \*No new capacity will be added\*

PROJECT FUNDING	FUND CODE	2025	2026	2027	2028	TOTAL
Utilities						
State	185	\$25,000				\$25,000
Right of Way						
State	185	\$25,000				\$25,000
Construction						
State	185	\$150,000				\$150,000
		<b>\$200,000</b>				<b>\$200,000</b>

**2025 - 2028 Total Programmed Amount    \$200,000**



**2025-2028 TIP**

**Fayette County PennDOT District 12**

<u>SR</u>	<u>Project Name</u>	<u>Project #</u>	<u>Municipality</u>	<u>Sponsor</u>	<u>Map #</u>
7302	Jefferson Street Bridge	111776	Uniontown	PennDOT	14

**Est Let Date** 12/7/2028    **Air Quality** Exempt    **Invest Category** Bridge Rehab/Replacement    **Location:** City of Uniontown, Fayette County Jefferson Street (BR 17158)

**Description:** This project is the rehabilitation of the structure that carries Jefferson Street over Redstone Creek in the city of Uniontown, Fayette County.

PROJECT FUNDING	FUND CODE	2025	2026	2027	2028	TOTAL
Final Design						
Federal	BOF		\$50,000			\$50,000
Utilities						
Federal	BOF		\$200,000			\$200,000
Right of Way						
Federal	STP		\$200,000			\$200,000
Construction						
Federal	STP			\$1,500,000		\$1,500,000
			<b>\$450,000</b>	<b>\$1,500,000</b>		<b>\$1,950,000</b>
<b>2025 - 2028 Total Programmed Amount</b>						<b>\$1,950,000</b>



**2025-2028 TIP**

**Fayette County PennDOT District 12**

<u>SR</u>	<u>Project Name</u>	<u>Project #</u>	<u>Municipality</u>	<u>Sponsor</u>	<u>Map #</u>
1020	SR 1020 Gallatin Avenue Betterment	116189	North Union	PennDOT	15

**Est Let Date** Air Quality Invest Category **Location:** Fayette County North Union Township SR 1020 SEG 0040/0000 to SEG 0120/3481  
 1/9/2025 Exempt Roadway Preservation

**Description:** This project is for the resurfacing of SR 1020 from SEG 0040/0000 to SEG 0120/3481 (Lillian Street to Morgan Station Road) for a total length of 4.3 miles in North Union Township in Fayette County. Pavement betterment project to include resurfacing, guiderail upgrades, sign replacement, tree trimming, ADA and drainage improvements. Drainage improvements to include inlet, parallel and cross pipe replacements.

PROJECT FUNDING	FUND CODE	2025	2026	2027	2028	TOTAL
Construction						
Federal	STP	\$5,000,000	\$6,750,000			\$11,750,000
		<b>\$5,000,000</b>	<b>\$6,750,000</b>			<b>\$11,750,000</b>

**2025 - 2028 Total Programmed Amount \$11,750,000**

<u>SR</u>	<u>Project Name</u>	<u>Project #</u>	<u>Municipality</u>	<u>Sponsor</u>	<u>Map #</u>
40	Fayette County Epoxy Overlay 2025	116772	Redstone	PennDOT	16

**Est Let Date** Air Quality Invest Category **Location:** Various Structures throughout Fayette County  
 3/13/2025 Exempt Bridge Preservation

**Description:** This project is for preservation activities to various structures in various municipalities throughout Fayette County.

PROJECT FUNDING	FUND CODE	2025	2026	2027	2028	TOTAL
Construction						
State	581			\$2,250,000		\$2,250,000
				<b>\$2,250,000</b>		<b>\$2,250,000</b>

**2025 - 2028 Total Programmed Amount \$2,250,000**



**2025-2028 TIP**

**Fayette County PennDOT District 12**

<u>SR</u>	<u>Project Name</u>	<u>Project #</u>	<u>Municipality</u>	<u>Sponsor</u>	<u>Map #</u>
21	Fayette County Epoxy Overlay 2026	116775	South Union	PennDOT	17

**Est Let Date** Air Quality Invest Category **Location:** Various locations in Fayette County  
 2/25/2026 Exempt Bridge Preservation

**Description:** This project is for preservation activities to various structures in various municipalities throughout Fayette County.

PROJECT FUNDING	FUND CODE	2025	2026	2027	2028	TOTAL
Construction						
State	581			\$2,250,000		\$2,250,000
				<b>\$2,250,000</b>	<b>\$2,250,000</b>	

**2025 - 2028 Total Programmed Amount \$2,250,000**

<u>SR</u>	<u>Project Name</u>	<u>Project #</u>	<u>Municipality</u>	<u>Sponsor</u>	<u>Map #</u>
166	District 12 2025 Arch and Culvert Preservation	116787	Nicholson	PennDOT	18

**Est Let Date** Air Quality Invest Category **Location:** Various locations district-wide  
 12/9/2027 Exempt Bridge Preservation

**Description:** This project is for the preservation of various arch and culvert structures throughout District 12.

PROJECT FUNDING	FUND CODE	2025	2026	2027	2028	TOTAL
Construction						
State	581			\$1,500,000		\$1,500,000
				<b>\$1,500,000</b>	<b>\$1,500,000</b>	

**2025 - 2028 Total Programmed Amount \$1,500,000**



**2025-2028 TIP**

**Fayette County PennDOT District 12**

<u>SR</u>	<u>Project Name</u>	<u>Project #</u>	<u>Municipality</u>	<u>Sponsor</u>	<u>Map #</u>
857	PA 857 over Mountain Creek Deck Replacement	118886	Georges	PennDOT	19

**Est Let Date** Air Quality Invest Category **Location:** BMS ID: 26-0857-0140-0000  
 1/9/2025 Exempt Bridge Rehab/Replacement

**Description:** This project is for the superstructure replacement on the structure carrying PA 857 (Georges Fairchance Road) over Mountain Creek in Georges Township, Fayette County.

PROJECT FUNDING	FUND CODE	2025	2026	2027	2028	TOTAL
Construction						
State	185		\$1,350,000			\$1,350,000
			<b>\$1,350,000</b>			<b>\$1,350,000</b>

**2025 - 2028 Total Programmed Amount \$1,350,000**

<u>SR</u>	<u>Project Name</u>	<u>Project #</u>	<u>Municipality</u>	<u>Sponsor</u>	<u>Map #</u>
4003	2025 D12 Bridge Preservation	118892	Brownsville	PennDOT	20

**Est Let Date** Air Quality Invest Category **Location:** Various Routes Various Municipalities, Districtwide  
 3/6/2025 Exempt Bridge Preservation

**Description:** This project is for preservation activities to various structures in various municipalities districtwide; this is the 2025 contract.

PROJECT FUNDING	FUND CODE	2025	2026	2027	2028	TOTAL
Construction						
State	581			\$1,000,000	\$1,000,000	\$2,000,000
			<b>\$1,000,000</b>	<b>\$1,000,000</b>	<b>\$2,000,000</b>	

**2025 - 2028 Total Programmed Amount \$2,000,000**



**2025-2028 TIP**

**Fayette County PennDOT District 12**

<u>SR</u>	<u>Project Name</u>	<u>Project #</u>	<u>Municipality</u>	<u>Sponsor</u>	<u>Map #</u>
1009	SR 1009 over Little Champion Creek-DFB	119703	Saltlick	PennDOT	21

**Est Let Date**   **Air Quality**   **Invest Category**   **Location:** Saltlick Township, Fayette County

8/21/2025   Exempt   Bridge Rehab/Replacement

**Description:** This project is for Department Force Bridge Improvements to the structure carrying SR 1009 (White Road) over Little Champion Creek in Saltlick Township, Fayette County.

PROJECT FUNDING	FUND CODE	2025	2026	2027	2028	TOTAL
Utilities						
State	185	\$25,000				\$25,000
Right of Way						
State	185	\$25,000				\$25,000
Construction						
State	185	\$150,000				\$150,000
		<b>\$200,000</b>				<b>\$200,000</b>
<b>2025 - 2028 Total Programmed Amount</b>						<b>\$200,000</b>



**2025-2028 TIP**

**Fayette County PennDOT District 12**

<u>SR</u>	<u>Project Name</u>	<u>Project #</u>	<u>Municipality</u>	<u>Sponsor</u>	<u>Map #</u>
3013	SR 3013 over Br Wallace Run- DFB	120619	Luzerne	PennDOT	22

**Est Let Date**   **Air Quality**   **Invest Category**   **Location:** 26301302901248  
 Exempt   Bridge Rehab/Replacement

**Description:** SR 3013 (Palmer Hollow Road) over Branch of Wallace RunLuzerne Township, Fayette County Bridge Replacement

PROJECT FUNDING	FUND CODE	2025	2026	2027	2028	TOTAL
Utilities						
State	185			\$25,000		\$25,000
Right of Way						
State	185			\$25,000		\$25,000
Construction						
State	185			\$150,000		\$150,000
				<b>\$200,000</b>		<b>\$200,000</b>

**2025 - 2028 Total Programmed Amount    \$200,000**

<u>SR</u>	<u>Project Name</u>	<u>Project #</u>	<u>Municipality</u>	<u>Sponsor</u>	<u>Map #</u>
7216	Fayette County #3- Braznell Bridge	120982	Redstone	PennDOT	23

**Est Let Date**   **Air Quality**   **Invest Category**   **Location:** 5A06 City/Town/Place: 26/216 - REDSTONE5A07 Feature Intersected:REDSTONE CREEK5A08 Facility Carried:BRAZNELL HILL RD  
 Exempt   Bridge Rehab/Replacement

**Description:** 5A06 City/Town/Place: 26/216 - REDSTONE5A07 Feature Intersected:REDSTONE CREEK5A08 Facility Carried:BRAZNELL HILL RDFayette County

PROJECT FUNDING	FUND CODE	2025	2026	2027	2028	TOTAL
Preliminary Engineering						
Federal	STP				\$500,000	\$500,000
					<b>\$500,000</b>	<b>\$500,000</b>

**2025 - 2028 Total Programmed Amount    \$500,000**





**2025-2028 TIP**

**Fayette County PennDOT District 12**

<u>SR</u>	<u>Project Name</u>	<u>Project #</u>	<u>Municipality</u>	<u>Sponsor</u>	<u>Map #</u>
7216	Fayette County Bridge #2 - Linn Station	120992	Redstone	PennDOT	24
<b>Est Let Date</b>	<b>Air Quality</b>	<b>Invest Category</b>	<b>Location:</b> Fayette County Bridge #2 - Linn Station Bridge		
	Exempt	Bridge Rehab/Replacement	Improvement5A07 Feature Intersected:Redstone Creek5A08 Facility Carried:Taylor Flats Road		
<b>Description:</b>	Fayette County Bridge #2 - Linn Station Bridge Bridge Improvement5A07 Feature Intersected:Redstone Creek5A08 Facility Carried:Taylor Flats Road				

PROJECT FUNDING	FUND CODE	2025	2026	2027	2028	TOTAL
Preliminary Engineering						
	Federal				\$400,000	\$400,000
					<b>\$400,000</b>	<b>\$400,000</b>

**2025 - 2028 Total Programmed Amount \$400,000**

<u>SR</u>	<u>Project Name</u>	<u>Project #</u>	<u>Municipality</u>	<u>Sponsor</u>	<u>Map #</u>
7216	Fayette County Bridge # 155	120994	Redstone	PennDOT	25
<b>Est Let Date</b>	<b>Air Quality</b>	<b>Invest Category</b>	<b>Location:</b> 5A04 District: 12 - District 125A05 County:26 - Fayette5A06 City/Town/Place:26/216 - REDSTONE5A07 Feature		
	Exempt	Bridge Rehab/Replacement	Intersected:DUNLAP CREEK5A08 Facility Carried:THOMPSON ROAD5A09 Location:BETWEEN REPUB & MERRITTS		
<b>Description:</b>	5A04 District: 12 - District 125A05 County:26 - Fayette5A06 City/Town/Place:26/216 - REDSTONE5A07 Feature Intersected:DUNLAP CREEK5A08 Facility Carried:THOMPSON ROAD5A09 Location:BETWEEN REPUB & MERRITTS				

PROJECT FUNDING	FUND CODE	2025	2026	2027	2028	TOTAL
Preliminary Engineering						
	Federal				\$400,000	\$400,000
					<b>\$400,000</b>	<b>\$400,000</b>

**2025 - 2028 Total Programmed Amount \$400,000**



**2025-2028 TIP**

**Fayette County PennDOT District 12**

<u>SR</u>	<u>Project Name</u>	<u>Project #</u>	<u>Municipality</u>	<u>Sponsor</u>	<u>Map #</u>
3009	SR 3009 over North Branch of Browns Run	121014	Georges	PennDOT	26

**Est Let Date**   **Air Quality**   **Invest Category**   **Location:** 5A04 District: 12 - District 125A05 County:26 - Fayette5A06  
 Exempt   Bridge Preservation   City/Town/Place:26/206 - GEORGES5A07 Feature  
 Intersected:NORTH BRANCH BROWNS RUN5A08 Facility  
 Carried:SR 30095A09 Location:GEORGES TOWNSHIP

**Description:** 5A04 District: 12 - District 125A05 County:26 - Fayette5A06 City/Town/Place:26/206 -  
 GEORGES5A07 Feature Intersected:NORTH BRANCH BROWNS RUN5A08 Facility Carried:SR  
 30095A09 Location:GEORGES TOWNSHIP

PROJECT FUNDING	FUND CODE	2025	2026	2027	2028	TOTAL
Preliminary Engineering						
State	581				\$500,000	\$500,000
					\$500,000	\$500,000
<b>2025 - 2028 Total Programmed Amount</b>						<b>\$500,000</b>



**2025-2028 TIP**

**Fayette County PennDOT District 12**

<u>SR</u>	<u>Project Name</u>	<u>Project #</u>	<u>Municipality</u>	<u>Sponsor</u>	<u>Map #</u>
2040	Uniontown Corridor 116 CMAQ	121190	Uniontown	PennDOT	27

**Est Let Date**   **Air Quality**   **Invest Category**   **Location:** US 40 and PA 51 City of Uniontown, Fayette County  
 Significant   Efficiency / Operations

**Description:** The project is to consist of traffic signal, pedestrian accommodations, and intersection improvements on US 0040 and PA 0051 along Corridor 116 to address existing traffic congestion issues.

PROJECT FUNDING	FUND CODE	2025	2026	2027	2028	TOTAL
Preliminary Engineering						
Federal	CRPU	\$1,085,600				\$1,085,600
State	581	\$271,400				\$271,400
Utilities						
Federal	CRPU	\$912,000				\$912,000
State	581	\$228,000				\$228,000
Construction						
Federal	CRPU		\$2,986,000			\$2,986,000
State	581		\$746,500			\$746,500
		<b>\$2,497,000</b>	<b>\$3,732,500</b>			<b>\$6,229,500</b>
<b>2025 - 2028 Total Programmed Amount</b>						<b>\$6,229,500</b>



**2025-2028 TIP**  
**Fayette County PennDOT District 12**

<b><u>SR</u></b>	<b><u>Project Name</u></b>	<b><u>Project #</u></b>	<b><u>Municipality</u></b>	<b><u>Sponsor</u></b>	<b><u>Map #</u></b>
	Sheepskin Trail - City of Uniontown Connection	118278	Uniontown	PennDOT	28

**Est Let Date**   **Air Quality**   **Invest Category**   **Location:** City of Uniontown, Fayette County  
 Exempt   Ped/Bike

**Description:** This project is for the design and construction of the Sheepskin Trail through the City of Uniontown, Fayette County.

PROJECT FUNDING	FUND CODE	2025	2026	2027	2028	TOTAL
Construction						
Federal	CAQ			\$1,300,832		\$1,300,832
				<b>\$1,300,832</b>		<b>\$1,300,832</b>
<b>2025 - 2028 Total Programmed Amount</b>						<b>\$1,300,832</b>

# Greene County



**2025-2028 TIP  
Greene County PennDOT District 12**

<u>Map #</u>	<u>Project ID</u>	<u>State Route</u>	<u>Project Title</u>	<u>Municipality</u>	<u>Project Sponsor</u>	<u>Investment Category</u>	<u>Programmed Amount (\$)</u>
	118488		Districtwide Local Bridge Preservation	Dunkard	PennDOT	Bridge Preservation	\$3,000,000
	117422		2025 Slide Repairs	Washington	PennDOT	Slide Correction	\$8,000,000
	116238		2024 Slide Repairs	Franklin	PennDOT	Slide Correction	\$8,000,000
1	30134	3001	SR 3001 over Wheeling Ck	Richhill	PennDOT	Bridge Rehab/Replacement	\$3,750,000
2	30207		Greene Co Bridge # 35	Wayne	PennDOT	Bridge Rehab/Replacement	\$2,450,000
3	74220	3011	SR 3011 over Hargus Creek	Center	PennDOT	Bridge Rehab/Replacement	\$2,520,000
4	79347	1009	SR 1009 over Castile Run-DFB	Morgan	PennDOT	Bridge Rehab/Replacement	\$200,000
5	81842	1010	SR 1010 over Pumpkin Run	Rices Landing	PennDOT	Bridge Rehab/Replacement	\$1,545,000
6	81849	218	PA 218 ov Br Smith Ck	Franklin	PennDOT	Bridge Rehab/Replacement	\$2,400,000
7	96659	2003	Sugar Run Road Intersect	Franklin	PennDOT	Safety	\$5,000,000
8	98856	2008	SR 2008 ov Dunkard Crk	Dunkard	PennDOT	Bridge Rehab/Replacement	\$2,400,000
9	105401	1008	SR 1008 over Neel Run - DFB	Cumberland	PennDOT	Bridge Rehab/Replacement	\$200,000
10	105839	18	PA 18 ov Trib Enlow Fork Wheeling Ck- DFB	Morris	PennDOT	Bridge Rehab/Replacement	\$200,000
11	106407	7202	Greene Co Bridge #105	Center	PennDOT	Bridge Rehab/Replacement	\$2,099,000
12	113599	3007	SR 3007 over Webster Run-DFB	Jackson	PennDOT	Bridge Rehab/Replacement	\$200,000
13	116468	3007	SR 3007 over White Thorn Run-DFB	Richhill	PennDOT	Bridge Rehab/Replacement	\$200,000
14	116469	4031	SR 4031 over Dillie Run-DFB	Washington	PennDOT	Bridge Rehab/Replacement	\$200,000
15	116794	79	Greene County Epoxy Overlay 2028	Perry	PennDOT	Bridge Preservation	\$1,500,000
16	118003	21	PA 18/PA 21 Safety Improvements	Franklin	PennDOT	Safety	\$2,050,000
17	120620	3001	SR 3001 over Cook Run- DFB	Springhill	PennDOT	Bridge Rehab/Replacement	\$200,000
18	120621	4017	SR 4017 over Branch of Browns Creek- DFB	Center	PennDOT	Bridge Rehab/Replacement	\$200,000
19	120623	4019	SR 4019 over Br of Browns Creek-	Morris	PennDOT	Bridge Rehab/Replacement	\$200,000
20	120996	7214	Greene County Bridge #76	Morris	PennDOT	Bridge Rehab/Replacement	\$500,000
21	120997	7207	Greene County Bridge No. 54	Gilmore	PennDOT	Bridge Rehab/Replacement	\$500,000

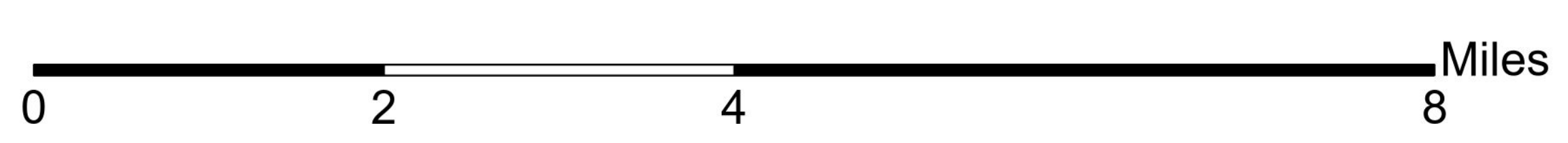
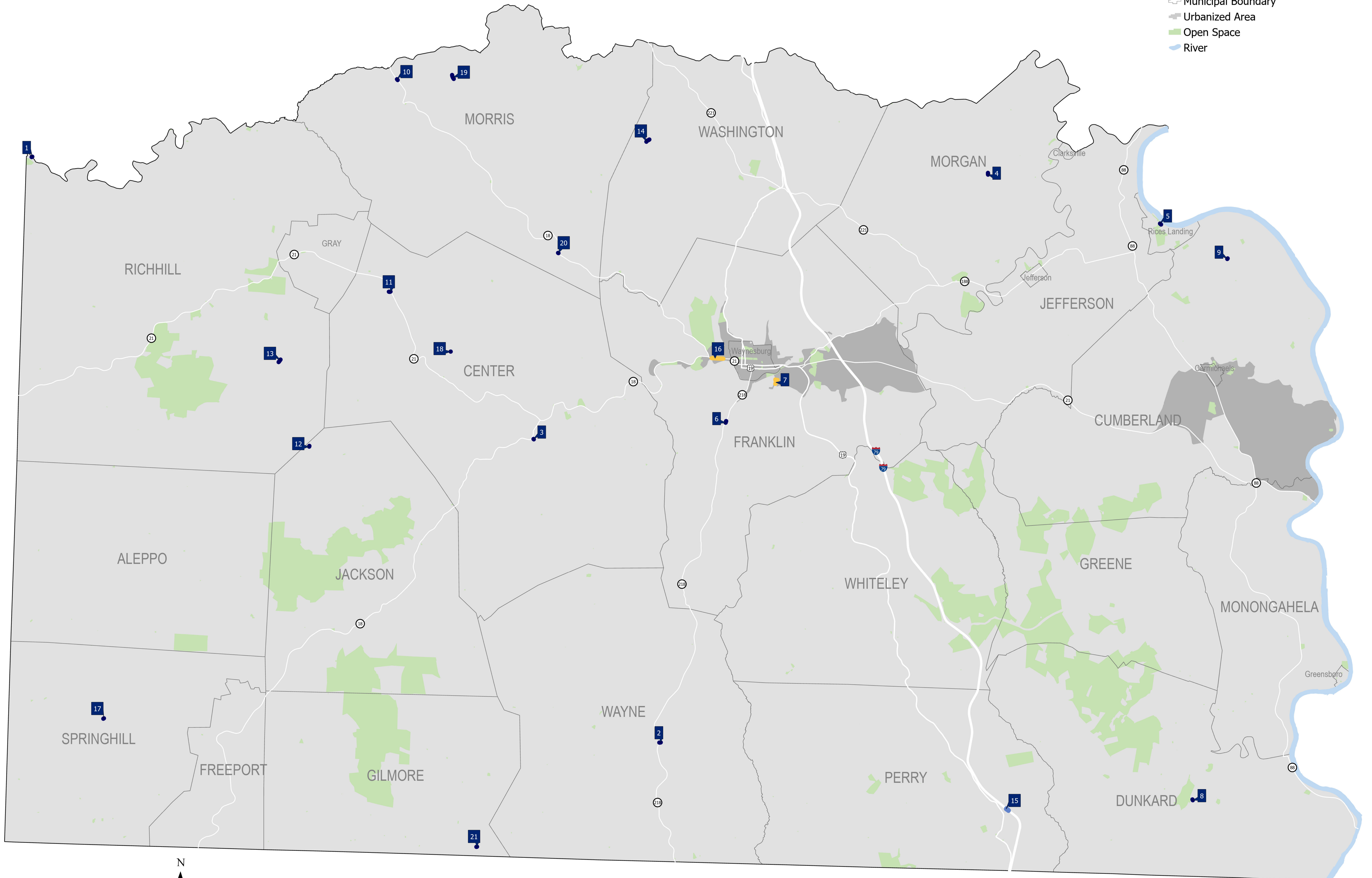


# Greene County

2025 - 2028

Transportation Improvement Program  
Mappable Projects

- 2025 - 2028 TIP Projects  
Investment Category
- Bridge Preservation
  - Bridge Rehab/Replacement
  - Safety
  - County Boundary
  - Municipal Boundary
  - Urbanized Area
  - Open Space
  - River



## Code Definitions

<b>Funding Code</b>	<b>Funding Category</b>
73	State Signals
179	County Act 26 Bridges
183	Local Bridges
185	State Highway Bridges
581	State Highway
APL	Appalachian Regional Program
BRIP	Bridge Investment Program
BOF	Bridge - Off System
CAQ	Congestion Mitigation and Air Quality
CRP	Carbon Reduction Program
CRPU	Carbon Reduction Program Urban
D4R	Interstate Maintenance Discretionary
fCAQ	State Guidance Transit Flex Project - Surface Transportation
HSIP	Regional Surface Transportation - Safety
sHSIP	State Surface Transportation - Safety
IM	Interstate Maintenance
LOC	Local
NHPP	National Highway Performance Program
OTH	Other
PRI	Private
PRTCT	PROTECT Program (state managed)
RAISE	Rebuilding American Infrastructure with Sustainability and Equity
RRX	Surface Transportation - RRXing Elimination of Hazards
s185	Spike - State Highway Bridges
e581	Transportation Infrastructure Investment Fund
s581	Spike - State Highway Safety
sCRP	Spike- Carbon Reduction Program
sHSIP	Spike - Safety
sHVRU	Spike - Vulnerable Road Users
sNHPP	Spike - National Highway Performance Program
sSTP	Spike - Surface Transportation
STP	Surface Transportation - Any Area in State
STU	Surface Transportation - Urban
SXF	Special Project - Federal Earmark, source not specified
TAP	Transportation Alternatives Program (Statewide)
TAU	Transportation Alternatives Urban (Regional)



## Code Definitions

<b>Investment Code</b>	<b>Investment Category</b>
BRDG PRESV	Bridge Preservation
BRDG RECON	Bridge Reconstruction / Replacement
EF OPS	Efficiency / Operations
INT COMPL	Interchange Upgrade / Completion
MULTIMOD	Multimodal / Intermodal / Other Modes
NEW CAP	New Roadways / Interchanges / Bridges
OTHER	Other / Miscellaneous
PED BIKE	Pedestrian & Bicycle
ROAD PRESV	Roadway Preservation
ROAD RECON	Roadway Reconstruction
SAFE	Safety
SLIDES	Slide Correction
TDM	Travel Demand Management
TRANSIT FLEET	Public Transportation - Fleet Replacement / Upgrades
TRANSIT OPS	Public Transportation - Operations



**2025-2028 TIP**  
**Greene County PennDOT District 12**

<u>SR</u>	<u>Project Name</u>	<u>Project #</u>	<u>Municipality</u>	<u>Sponsor</u>	<u>Map #</u>
7204	Districtwide Local Bridge Preservation	118488	Dunkard	PennDOT	

**Est Let Date** Air Quality Invest Category **Location:** Districtwide Local Bridge Preservation  
 12/12/2024 Exempt Bridge Preservation

**Description:** Districtwide Local Bridge Preservation

PROJECT FUNDING	FUND CODE	2025	2026	2027	2028	TOTAL
Construction						
Federal	BOF	\$3,000,000				\$3,000,000
		<b>\$3,000,000</b>				<b>\$3,000,000</b>

**2025 - 2028 Total Programmed Amount \$3,000,000**

<u>SR</u>	<u>Project Name</u>	<u>Project #</u>	<u>Municipality</u>	<u>Sponsor</u>	<u>Map #</u>
18	2025 Slide Repairs	117422	Washington	PennDOT	

**Est Let Date** Air Quality Invest Category **Location:** District Wide slide repair contract. Perform slide repairs on various state routes at various locations in various municipalities in Fayette, Greene, Washington and Westmoreland Counties  
 10/30/2025 Exempt Slide Correction

**Description:** District Wide slide repair contract. Perform slide repairs on various state routes at various locations in various municipalities in Fayette, Greene, Washington and Westmoreland Counties District Wide slide repair contract. Perform slide repairs on various state routes at various locations in various municipalities in Fayette, Greene, Washington and Westmoreland Counties

PROJECT FUNDING	FUND CODE	2025	2026	2027	2028	TOTAL
Construction						
State	581	\$4,000,000	\$4,000,000			\$8,000,000
		<b>\$4,000,000</b>	<b>\$4,000,000</b>			<b>\$8,000,000</b>

**2025 - 2028 Total Programmed Amount \$8,000,000**



**2025-2028 TIP  
Greene County PennDOT District 12**

<u>SR</u>	<u>Project Name</u>	<u>Project #</u>	<u>Municipality</u>	<u>Sponsor</u>	<u>Map #</u>
1003	2024 Slide Repairs	116238	Franklin	PennDOT	

**Est Let Date** Air Quality Invest Category **Location:** 2021 Slide Repairs Districtwide  
 10/24/2024 Exempt Slide Correction

**Description:** This project is to perform slide repairs on various state routes at various locations in various municipalities in Fayette, Greene, Washington and Westmoreland Counties.

PROJECT FUNDING	FUND CODE	2025	2026	2027	2028	TOTAL
Construction						
State	581	\$4,000,000	\$4,000,000			\$8,000,000
		<b>\$4,000,000</b>	<b>\$4,000,000</b>			<b>\$8,000,000</b>

**2025 - 2028 Total Programmed Amount \$8,000,000**

<u>SR</u>	<u>Project Name</u>	<u>Project #</u>	<u>Municipality</u>	<u>Sponsor</u>	<u>Map #</u>
3001	SR 3001 over Wheeling Ck	30134	Richhill	PennDOT	1

**Est Let Date** Air Quality Invest Category **Location:** BMS# 30 3001 0510 1771  
 10/23/2025 Exempt Bridge Rehab/Replacement

**Description:** This project is for the replacement of the structure carrying State Route 3001 (Day Road) over Wheeling Creek (Enlow Fork Bridge) in Richhill Township, Greene County.\*No new capacity will be added\*

PROJECT FUNDING	FUND CODE	2025	2026	2027	2028	TOTAL
Final Design						
Federal	STP	\$750,000				\$750,000
Construction						
State	581			\$1,500,000	\$1,500,000	\$3,000,000
		<b>\$750,000</b>		<b>\$1,500,000</b>	<b>\$1,500,000</b>	<b>\$3,750,000</b>

**2025 - 2028 Total Programmed Amount \$3,750,000**



**2025-2028 TIP**  
**Greene County PennDOT District 12**

<b><u>SR</u></b>	<b><u>Project Name</u></b>	<b><u>Project #</u></b>	<b><u>Municipality</u></b>	<b><u>Sponsor</u></b>	<b><u>Map #</u></b>
	Greene Co Bridge # 35	30207	Wayne	PennDOT	2

**Est Let Date**   **Air Quality**   **Invest Category**   **Location:** OVER ROBERTS RUN: WAYNE TWP  
 12/7/2028   Exempt   Bridge Rehab/Replacement

**Description:** This project is for the rehabilitation/replacement of the structure carrying Hunnell Lane (Township Road 514) over Roberts Run in Wayne Township, Greene County. \*No new capacity to be added\*

PROJECT FUNDING	FUND CODE	2025	2026	2027	2028	TOTAL
Preliminary Engineering						
Federal	BOF	\$350,000				\$350,000
Final Design						
Federal	BOF		\$200,000			\$200,000
Utilities						
Federal	BOF		\$200,000			\$200,000
Right of Way						
Federal	BOF		\$200,000			\$200,000
Construction						
Federal	BOF				\$1,500,000	\$1,500,000
		<b>\$350,000</b>	<b>\$600,000</b>		<b>\$1,500,000</b>	<b>\$2,450,000</b>
<b>2025 - 2028 Total Programmed Amount</b>						<b>\$2,450,000</b>



**2025-2028 TIP**  
**Greene County PennDOT District 12**

<u>SR</u>	<u>Project Name</u>	<u>Project #</u>	<u>Municipality</u>	<u>Sponsor</u>	<u>Map #</u>
3011	SR 3011 over Hargus Creek	74220	Center	PennDOT	3

**Est Let Date** Air Quality Invest Category **Location:** SR 3011 Center Township, Greene County BMS# 30 3011 0120  
 12/3/2026 Exempt Bridge Rehab/Replacement 1851

**Description:** This project is for the rehabilitation of the structure carrying State Route 3011 (Hargus Creek Road) over Hargus Creek in Center Township, Greene County. \*No new capacity will be added\*

PROJECT FUNDING	FUND CODE	2025	2026	2027	2028	TOTAL
Final Design						
Federal	BOF	\$575,000				\$575,000
Utilities						
Federal	BOF			\$200,000		\$200,000
Right of Way						
Federal	BOF			\$200,000		\$200,000
Construction						
Federal	BOF			\$1,545,000		\$1,545,000
		<b>\$575,000</b>		<b>\$1,945,000</b>		<b>\$2,520,000</b>
<b>2025 - 2028 Total Programmed Amount</b>						<b>\$2,520,000</b>



**2025-2028 TIP**

**Greene County PennDOT District 12**

<u>SR</u>	<u>Project Name</u>	<u>Project #</u>	<u>Municipality</u>	<u>Sponsor</u>	<u>Map #</u>
1009	SR 1009 over Castile Run-DFB	79347	Morgan	PennDOT	4

**Est Let Date** 10/10/2024 **Air Quality** Exempt **Invest Category** Bridge Rehab/Replacement **Location:** SR 1009 (Center School Road) over Castile Run in Morgan Township, Greene County30 1009 0044 0000

**Description:** This project is the replacement of the structure carrying SR 1009 (Center School Road) over Castile Run in Morgan Township, Greene County.\*No new capacity will be added\*

PROJECT FUNDING	FUND CODE	2025	2026	2027	2028	TOTAL
Utilities						
State	185	\$25,000				\$25,000
Right of Way						
State	185	\$25,000				\$25,000
Construction						
State	185	\$150,000				\$150,000
		<b>\$200,000</b>				<b>\$200,000</b>

**2025 - 2028 Total Programmed Amount \$200,000**

<u>SR</u>	<u>Project Name</u>	<u>Project #</u>	<u>Municipality</u>	<u>Sponsor</u>	<u>Map #</u>
1010	SR 1010 over Pumpkin Run	81842	Rices Landing	PennDOT	5

**Est Let Date** 12/12/2024 **Air Quality** Exempt **Invest Category** Bridge Rehab/Replacement **Location:** SR 1010 (River Road) over Pumpkin RunRices Landing Boro, Greene CountyBMS# 30 1010 0030 0408

**Description:** This project is the rehabilitation/replacement of the structure carrying SR 1010 (River Road) over Pumpkin Run in Rices Landing Borough, Greene County.\*No new capacity will be added\*

PROJECT FUNDING	FUND CODE	2025	2026	2027	2028	TOTAL
Construction						
Federal	BOF	\$1,545,000				\$1,545,000
		<b>\$1,545,000</b>				<b>\$1,545,000</b>

**2025 - 2028 Total Programmed Amount \$1,545,000**



**2025-2028 TIP**  
**Greene County PennDOT District 12**

<b><u>SR</u></b>	<b><u>Project Name</u></b>	<b><u>Project #</u></b>	<b><u>Municipality</u></b>	<b><u>Sponsor</u></b>	<b><u>Map #</u></b>
218	PA 218 ov Br Smith Ck	81849	Franklin	PennDOT	6

**Est Let Date**   **Air Quality**   **Invest Category**   **Location:** BMS# 30 0218 0230 1397  
 10/15/2026   Exempt   Bridge Rehab/Replacement

**Description:** This project is the rehabilitation/replacement of the structure carrying PA 218 (Smith Creek Road) over a branch of Smith Creek in Franklin Township, Greene County.  
 \*No new capacity will be added\*

PROJECT FUNDING	FUND CODE	2025	2026	2027	2028	TOTAL
Final Design						
State	185		\$500,000			\$500,000
Utilities						
State	185		\$200,000			\$200,000
Right of Way						
State	185		\$200,000			\$200,000
Construction						
State	185			\$1,500,000		\$1,500,000
			<b>\$900,000</b>	<b>\$1,500,000</b>		<b>\$2,400,000</b>
<b>2025 - 2028 Total Programmed Amount</b>						<b>\$2,400,000</b>



**2025-2028 TIP**  
**Greene County PennDOT District 12**

<u>SR</u>	<u>Project Name</u>	<u>Project #</u>	<u>Municipality</u>	<u>Sponsor</u>	<u>Map #</u>
2003	Sugar Run Road Intersect	96659	Franklin	PennDOT	7

**Est Let Date**   **Air Quality**   **Invest Category**   **Location:** SR 2003/ SR 2028 Franklin Township Greene County  
 12/12/2024   Non-Signifi   Safety

**Description:** This project involves the reconstruction of the SR 2003 (Sugar Run Road)/ SR 2028 (South Porter Street) intersection located in Franklin Township, Greene County. The project is currently in the very early stages of Preliminary Engineering. The design consultant is gathering survey, right of way, and utility data. Once all of this information is obtained, the design consultant will develop a Preliminary Alternative Analysis Report investigating three (3) alternatives for review. The alternates under consideration at this time are a roundabout, relocation of the intersection(s), and improvements to the existing intersections.

PROJECT FUNDING	FUND CODE	2025	2026	2027	2028	TOTAL
Construction						
State	581	\$2,500,000	\$2,500,000			\$5,000,000
		<b>\$2,500,000</b>	<b>\$2,500,000</b>			<b>\$5,000,000</b>
<b>2025 - 2028 Total Programmed Amount</b>						<b>\$5,000,000</b>





**2025-2028 TIP**  
**Greene County PennDOT District 12**

<b>SR</b>	<b>Project Name</b>	<b>Project #</b>	<b>Municipality</b>	<b>Sponsor</b>	<b>Map #</b>
2008	SR 2008 ov Dunkard Crk	98856	Dunkard	PennDOT	8

**Est Let Date** 11/6/2025    **Air Quality** Exempt    **Invest Category** Bridge Rehab/Replacement    **Location:** State Route 2008 over Dunkard Creek in Dunkard Township BMS# 30 2008 0030 0000

**Description:** This project is for structure improvements on State Route 2008 (Plant Road) over Dunkard Creek in Dunkard Township, Greene County.\*No new capacity will be added\*

PROJECT FUNDING	FUND CODE	2025	2026	2027	2028	TOTAL
Final Design						
State	185	\$500,000				\$500,000
Utilities						
State	185	\$200,000				\$200,000
Right of Way						
State	185	\$200,000				\$200,000
Construction						
Federal	BOF		\$1,500,000			\$1,500,000
		<b>\$900,000</b>	<b>\$1,500,000</b>			<b>\$2,400,000</b>
<b>2025 - 2028 Total Programmed Amount</b>						<b>\$2,400,000</b>



**2025-2028 TIP**  
**Greene County PennDOT District 12**

<b><u>SR</u></b>	<b><u>Project Name</u></b>	<b><u>Project #</u></b>	<b><u>Municipality</u></b>	<b><u>Sponsor</u></b>	<b><u>Map #</u></b>
1008	SR 1008 over Neel Run - DFB	105401	Cumberland	PennDOT	9

**Est Let Date**   **Air Quality**   **Invest Category**   **Location:** BMS: 30 1008 0060 0000  
 6/1/2025   Exempt   Bridge Rehab/Replacement

**Description:** This project is the replacement/rehabilitation of the structure carrying State Route 1008 (Carmichaels Street) over Neel Run in Cumberland Township, Greene County.\*No new capacity will be added\*

PROJECT FUNDING	FUND CODE	2025	2026	2027	2028	TOTAL
Utilities						
State	185	\$25,000				\$25,000
Right of Way						
State	185	\$25,000				\$25,000
Construction						
State	185	\$150,000				\$150,000
		<b>\$200,000</b>				<b>\$200,000</b>

**2025 - 2028 Total Programmed Amount    \$200,000**



**2025-2028 TIP**  
**Greene County PennDOT District 12**

<u>SR</u>	<u>Project Name</u>	<u>Project #</u>	<u>Municipality</u>	<u>Sponsor</u>	<u>Map #</u>
18	PA 18 ov Trib Enlow Fork Wheeling Ck- DFB	105839	Morris	PennDOT	10

**Est Let Date** Air Quality Invest Category **Location:** BMS: 30 0018 0640 0991  
 10/9/2025 Exempt Bridge Rehab/Replacement

**Description:** This project is the replacement\rehabilitation of the structure carrying PA 18 (Browns Creek Road) over a tributary of the Enlow Fork of Wheeling Creek in Morris Township, Greene County.\*No new capacity will be added\*

PROJECT FUNDING	FUND CODE	2025	2026	2027	2028	TOTAL
Utilities						
State	185		\$25,000			\$25,000
Right of Way						
State	185		\$25,000			\$25,000
Construction						
State	185		\$150,000			\$150,000
			<b>\$200,000</b>			<b>\$200,000</b>
<b>2025 - 2028 Total Programmed Amount</b>						<b>\$200,000</b>



**2025-2028 TIP**  
**Greene County PennDOT District 12**

<u>SR</u>	<u>Project Name</u>	<u>Project #</u>	<u>Municipality</u>	<u>Sponsor</u>	<u>Map #</u>
7202	Greene Co Bridge #105	106407	Center	PennDOT	11

**Est Let Date** 12/9/2027    **Air Quality** Exempt    **Invest Category** Bridge Rehab/Replacement    **Location:** Harvey Hill Road over Grays Fork Center Township, Greene County BMS# 30 7202 0400 2105

**Description:** This project is the improvements to the local structure carrying Harvey Hill Road over Grays Fork in Center Township, Greene County. \*No new capacity will be added\*

PROJECT FUNDING	FUND CODE	2025	2026	2027	2028	TOTAL
Final Design						
Federal	BOF		\$200,000			\$200,000
Utilities						
Federal	BOF		\$199,000			\$199,000
Right of Way						
Federal	BOF		\$200,000			\$200,000
Construction						
Federal	BOF				\$1,500,000	\$1,500,000
			<b>\$599,000</b>		<b>\$1,500,000</b>	<b>\$2,099,000</b>
<b>2025 - 2028 Total Programmed Amount</b>						<b>\$2,099,000</b>



**2025-2028 TIP**  
**Greene County PennDOT District 12**

<u>SR</u>	<u>Project Name</u>	<u>Project #</u>	<u>Municipality</u>	<u>Sponsor</u>	<u>Map #</u>
3007	SR 3007 over Webster Run-DFB	113599	Jackson	PennDOT	12

**Est Let Date** Air Quality Invest Category **Location:** BMS ID: 30 3007 0170 0652BR Key: 18362  
 10/10/2024 Exempt Bridge Rehab/Replacement

**Description:** This project is for the replacement of the structure carrying SR 3007 (Bristoria Road) over Webster Run in Jackson Township, Greene County. \*No new capacity will be added.\*

PROJECT FUNDING	FUND CODE	2025	2026	2027	2028	TOTAL
Utilities						
State	185		\$25,000			\$25,000
Right of Way						
State	185		\$25,000			\$25,000
Construction						
State	185		\$150,000			\$150,000
			<b>\$200,000</b>			<b>\$200,000</b>
<b>2025 - 2028 Total Programmed Amount</b>						<b>\$200,000</b>



**2025-2028 TIP**  
**Greene County PennDOT District 12**

<b><u>SR</u></b>	<b><u>Project Name</u></b>	<b><u>Project #</u></b>	<b><u>Municipality</u></b>	<b><u>Sponsor</u></b>	<b><u>Map #</u></b>
3007	SR 3007 over White Thorn Run-DFB	116468	Richhill	PennDOT	13

**Est Let Date**   **Air Quality**   **Invest Category**   **Location:** BMS ID: 30 3007 0220 1027BR Key: 18367  
 10/9/2025   Exempt   Bridge Rehab/Replacement

**Description:** This project is for the replacement of the structure carrying SR 3007 (Whitethorn Run Road) over White Thorn Run in Richhill Township, Greene County.\*No new capacity will be added.\*

PROJECT FUNDING	FUND CODE	2025	2026	2027	2028	TOTAL
Utilities						
State	185		\$25,000			\$25,000
Right of Way						
State	185		\$25,000			\$25,000
Construction						
State	185		\$150,000			\$150,000
			<b>\$200,000</b>			<b>\$200,000</b>
<b>2025 - 2028 Total Programmed Amount</b>						<b>\$200,000</b>



**2025-2028 TIP**

**Greene County PennDOT District 12**

<u>SR</u>	<u>Project Name</u>	<u>Project #</u>	<u>Municipality</u>	<u>Sponsor</u>	<u>Map #</u>
4031	SR 4031 over Dillie Run-DFB	116469	Washington	PennDOT	14

**Est Let Date** Air Quality Invest Category **Location:** BMS ID: 30 4031 0030 0986BR Key: 18465  
 10/9/2025 Exempt Bridge Rehab/Replacement

**Description:** This project is for the rehabilitation/replacement of the structure carrying SR 4031 (Dillie Road) over Dillie Run in Washington Township, Greene County. \*No new capacity will be added.\*

PROJECT FUNDING	FUND CODE	2025	2026	2027	2028	TOTAL
Utilities						
State	185	\$25,000				\$25,000
Right of Way						
State	185	\$25,000				\$25,000
Construction						
State	185	\$150,000				\$150,000
						<b>\$200,000</b>

**2025 - 2028 Total Programmed Amount \$200,000**

<u>SR</u>	<u>Project Name</u>	<u>Project #</u>	<u>Municipality</u>	<u>Sponsor</u>	<u>Map #</u>
79	Greene County Epoxy Overlay 2028	116794	Perry	PennDOT	15

**Est Let Date** Air Quality Invest Category **Location:** Greene County Various Structures  
 2/3/2028 Exempt Bridge Preservation

**Description:** This project is the preservation (Epoxy Overlay) of various structures located at various locations in various municipalities within Greene County. \*No new capacity will be added to any of the structures\*

PROJECT FUNDING	FUND CODE	2025	2026	2027	2028	TOTAL
Construction						
State	581				\$1,500,000	\$1,500,000
						<b>\$1,500,000</b>

**2025 - 2028 Total Programmed Amount \$1,500,000**



**2025-2028 TIP**

**Greene County PennDOT District 12**

<u>SR</u>	<u>Project Name</u>	<u>Project #</u>	<u>Municipality</u>	<u>Sponsor</u>	<u>Map #</u>
21	PA 18/PA 21 Safety Improvements	118003	Franklin	PennDOT	16

**Est Let Date** Air Quality Invest Category **Location:** Waynesburg Borough, Greene County  
 7/11/2024 Exempt Safety

**Description:** This project will install a TWLTL in a corridor that is currently a 2-lane, 2-way roadway with many driveways and intersections in Franklin Township, Greene County

PROJECT FUNDING	FUND CODE	2025	2026	2027	2028	TOTAL
Construction						
Federal	SHSIP	\$500,000	\$1,550,000			\$2,050,000
		<b>\$500,000</b>	<b>\$1,550,000</b>			<b>\$2,050,000</b>

**2025 - 2028 Total Programmed Amount \$2,050,000**

<u>SR</u>	<u>Project Name</u>	<u>Project #</u>	<u>Municipality</u>	<u>Sponsor</u>	<u>Map #</u>
3001	SR 3001 over Cook Run- DFB	120620	Springhill	PennDOT	17

**Est Let Date** Air Quality Invest Category **Location:** 30300101301290  
 Exempt Bridge Rehab/Replacement

**Description:** This project is for improvements to the structure carrying SR 3001 (Windy Gap Road) over Cook Run in Springhill Township, Greene County.\*No new capacity will be added\*

PROJECT FUNDING	FUND CODE	2025	2026	2027	2028	TOTAL
Utilities						
State	185			\$25,000		\$25,000
Right of Way						
State	185			\$25,000		\$25,000
Construction						
State	185			\$150,000		\$150,000
				<b>\$200,000</b>		<b>\$200,000</b>

**2025 - 2028 Total Programmed Amount \$200,000**





**2025-2028 TIP**

**Greene County PennDOT District 12**

<u>SR</u>	<u>Project Name</u>	<u>Project #</u>	<u>Municipality</u>	<u>Sponsor</u>	<u>Map #</u>
4017	SR 4017 over Branch of Browns Creek- DFB	120621	Center	PennDOT	18

**Est Let Date**   **Air Quality**   **Invest Category**   **Location:** 30401700200019SR 4017 over Branch of Browns Creek-  
 Exempt   Bridge Rehab/Replacement   DFBCenter Township, Greene CountyBridge Replacement

**Description:** This project is for improvements to the structure carrying SR 4017 (Windy Gap Road) over a branch of Browns Creek in Center Township, Greene County.\*No new capacity will be added\*

PROJECT FUNDING	FUND CODE	2025	2026	2027	2028	TOTAL
Utilities						
State	185			\$25,000		\$25,000
Right of Way						
State	185			\$25,000		\$25,000
Construction						
State	185			\$150,000		\$150,000
				<b>\$200,000</b>		<b>\$200,000</b>

**2025 - 2028 Total Programmed Amount      \$200,000**



**2025-2028 TIP**

**Greene County PennDOT District 12**

<u>SR</u>	<u>Project Name</u>	<u>Project #</u>	<u>Municipality</u>	<u>Sponsor</u>	<u>Map #</u>
4019	SR 4019 over Br of Browns Creek- DFB	120623	Morris	PennDOT	19

**Est Let Date**   **Air Quality**   **Invest Category**   **Location:** SR 4019 over Branch of Browns Creek Morris Township, Greene County  
 Exempt   Bridge Rehab/Replacement   County Bridge Replacement

**Description:** SR 4019 over Branch of Browns Creek Morris Township, Greene County Bridge Replacement

PROJECT FUNDING	FUND CODE	2025	2026	2027	2028	TOTAL
Utilities						
State	185			\$25,000		\$25,000
Right of Way						
State	185			\$25,000		\$25,000
Construction						
State	185			\$150,000		\$150,000
				<b>\$200,000</b>		<b>\$200,000</b>

**2025 - 2028 Total Programmed Amount    \$200,000**

<u>SR</u>	<u>Project Name</u>	<u>Project #</u>	<u>Municipality</u>	<u>Sponsor</u>	<u>Map #</u>
7214	Greene County Bridge #76	120996	Morris	PennDOT	20

**Est Let Date**   **Air Quality**   **Invest Category**   **Location:** 5A05 County: 30 - Greene 5A06 City/Town/Place: 30/214 - MORRIS 5A07 Feature Intersected: BROWNS CREEK 5A08 Facility Carried: T-456, BOULDER RD. 5A09 Location: WEST OF SYCAMORE

**Description:** This project is for improvements to the structure carrying Township Road 456 (Boulder Road) over Browns Creek in Morris Township, Greene County. \*No new capacity will be added\*

PROJECT FUNDING	FUND CODE	2025	2026	2027	2028	TOTAL
Preliminary Engineering						
Federal	BOF				\$500,000	\$500,000
					<b>\$500,000</b>	<b>\$500,000</b>

**2025 - 2028 Total Programmed Amount    \$500,000**



**2025-2028 TIP**

**Greene County PennDOT District 12**

<u>SR</u>	<u>Project Name</u>	<u>Project #</u>	<u>Municipality</u>	<u>Sponsor</u>	<u>Map #</u>
7207	Greene County Bridge No. 54	120997	Gilmore	PennDOT	21

**Est Let Date**   **Air Quality**   **Invest Category**   **Location:** 5A04 District: 12 - District 125A05 County:30 - Greene5A06  
 Exempt   Bridge Rehab/Replacement   City/Town/Place:30/207 - GILMORE5A07 Feature  
 Intersected:PA FORK OF DUNKARD CREEK5A08 Facility  
 Carried:TOWNSHIP ROAD 7165A09 Location:GILMORE  
 TOWNSHIP

**Description:** 5A04 District: 12 - District 125A05 County:30 - Greene5A06 City/Town/Place:30/207 -  
 GILMORE5A07 Feature Intersected:PA FORK OF DUNKARD CREEK5A08 Facility Carried:TOWNSHIP  
 ROAD 7165A09 Location:GILMORE TOWNSHIP

PROJECT FUNDING	FUND CODE	2025	2026	2027	2028	TOTAL
-----------------	-----------	------	------	------	------	-------

Preliminary Engineering

Federal	BOF				\$500,000	\$500,000
---------	-----	--	--	--	-----------	-----------

					\$500,000	\$500,000
--	--	--	--	--	-----------	-----------

**2025 - 2028 Total Programmed Amount    \$500,000**

# Indiana County



**2025-2028 TIP  
Indiana County PennDOT District 10**

<u>Map #</u>	<u>Project ID</u>	<u>State Route</u>	<u>Project Title</u>	<u>Municipality</u>	<u>Project Sponsor</u>	<u>Investment Category</u>	<u>Programmed Amount (\$)</u>
	111829	553	Indiana Co. DFB Maintenance	Cherryhill	PennDOT	Bridge Rehab/Replacement	\$764,651
1	25411	954	Yellow Creek #2 Bridge	White	PennDOT	Bridge Rehab/Replacement	\$385,898
2	25587	1045	Broadhead Run Bridge #2	Canoe	PennDOT	Bridge Rehab/Replacement	\$1,236,000
3	25596	286	PA 286 ovTrib to Cherry Rn	White	PennDOT	Bridge Rehab/Replacement	\$1,777,100
4	25602	3031	Green Valley Bridge #1	Young	PennDOT	Bridge Rehab/Replacement	\$1,060,800
5	25621	119	US 119 over SR 8001 (NB and SB	White	PennDOT	Bridge Rehab/Replacement	\$1,875,000
6	25779	954	Fulton Run Road Bridge	White	PennDOT	Bridge Rehab/Replacement	\$741,800
7	25795	3007	Clarksburg Bridge #1	Conemaugh	PennDOT	Bridge Rehab/Replacement	\$430,980
8	25802	3039	Anthony Run Bridge #2	Armstrong	PennDOT	Bridge Rehab/Replacement	\$1,545,000
9	78117	3010	Rearick Road Bridge #1	Young	PennDOT	Bridge Rehab/Replacement	\$1,432,120
10	78118	3017	SR 3017 Cherry Run Bridge	Center	PennDOT	Bridge Rehab/Replacement	\$852,400
11	83255	210	Rossmoyne Bridge No. 1	S. Mahoning	PennDOT	Bridge Rehab/Replacement	\$1,855,000
12	83370	2012	Dilltown Bridge No.3	Buffington	PennDOT	Bridge Rehab/Replacement	\$1,194,200
13	83382	3007	SR 3007 over Marshall Run #1	Conemaugh	PennDOT	Bridge Rehab/Replacement	\$2,008,500
14	88615	422	Indiana US 422 Bypass Repair	White	PennDOT	Roadway Preservation	\$5,735,643
15	95852	119	US 119 over Two Lick Ck.	Center	PennDOT	Bridge Rehab/Replacement	\$4,679,550
16	98811	422	Bridge to Nowhere EB/WB PM	White	PennDOT	Bridge Rehab/Replacement	\$13,312,808
17	101113	119	Stoney Run Bridge #1	Center	PennDOT	Bridge Rehab/Replacement	\$3,201,300
18	105582		Olson Road Crossing	E. Mahoning	PennDOT	Safety	\$300,000
19	112424	22	US 22 Penn View PM	Burrell	PennDOT	Roadway Preservation	\$5,040,756
20	114423	286	Jacksonville Bridge #1	Young	PennDOT	Bridge Rehab/Replacement	\$1,813,800
21	114605	422	US 422: Armstrong Co. Ln to Indiana Bypass	Armstrong	PennDOT	Roadway Preservation	\$2,700,600
22	117247	422	Indiana Latex Group	White	PennDOT	Bridge Preservation	\$804,700
23	117248	119	US 119 over Crooked Creek	Rayne	PennDOT	Bridge Rehab/Replacement	\$731,300
24	117493	2012	Pleasant Valley Bridge	E. Wheatfield	PennDOT	Bridge Rehab/Replacement	\$3,182,700
25	119938	22	US 22 - SR 403 Underpass Paving	E. Wheatfield	PennDOT	Roadway Preservation	\$2,832,500
26	120376	403	PA 403/US 22 Park and Ride	E. Wheatfield	PennDOT	Travel Demand Mgmt.	\$1,561,960



# Indiana County

## 2025 - 2028


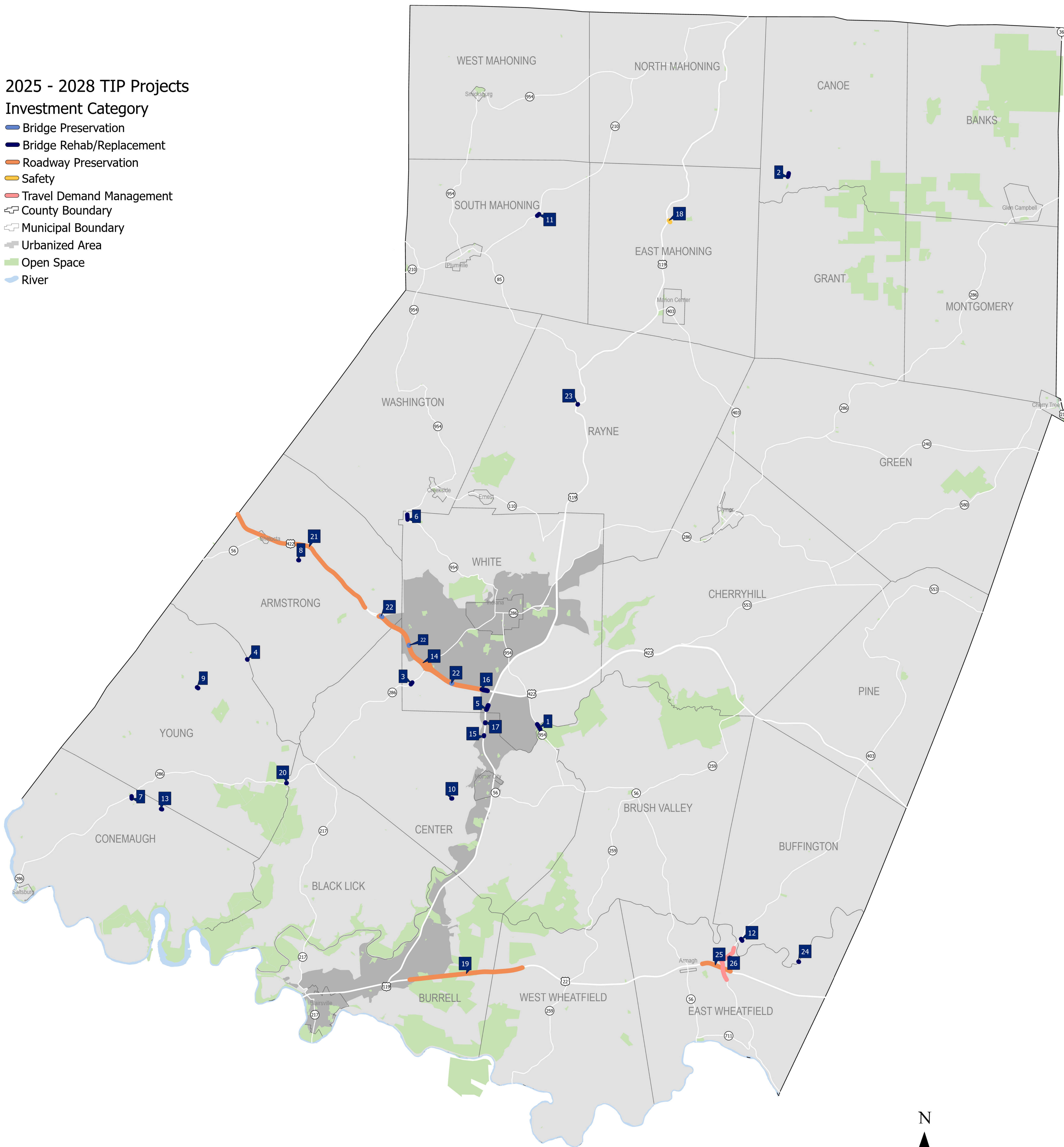
### Transportation Improvement Program

#### Mappable Projects

### 2025 - 2028 TIP Projects

#### Investment Category

- Bridge Preservation
- Bridge Rehab/Replacement
- Roadway Preservation
- Safety
- Travel Demand Management
- County Boundary
- Municipal Boundary
- Urbanized Area
- Open Space
- River



## Code Definitions

<b>Funding Code</b>	<b>Funding Category</b>
73	State Signals
179	County Act 26 Bridges
183	Local Bridges
185	State Highway Bridges
581	State Highway
APL	Appalachian Regional Program
BRIP	Bridge Investment Program
BOF	Bridge - Off System
CAQ	Congestion Mitigation and Air Quality
CRP	Carbon Reduction Program
CRPU	Carbon Reduction Program Urban
D4R	Interstate Maintenance Discretionary
fCAQ	State Guidance Transit Flex Project - Surface Transportation
HSIP	Regional Surface Transportation - Safety
sHSIP	State Surface Transportation - Safety
IM	Interstate Maintenance
LOC	Local
NHPP	National Highway Performance Program
OTH	Other
PRI	Private
PRTCT	PROTECT Program (state managed)
RAISE	Rebuilding American Infrastructure with Sustainability and Equity
RRX	Surface Transportation - RRXing Elimination of Hazards
s185	Spike - State Highway Bridges
e581	Transportation Infrastructure Investment Fund
s581	Spike - State Highway Safety
sCRP	Spike- Carbon Reduction Program
sHSIP	Spike - Safety
sHVRU	Spike - Vulnerable Road Users
sNHPP	Spike - National Highway Performance Program
sSTP	Spike - Surface Transportation
STP	Surface Transportation - Any Area in State
STU	Surface Transportation - Urban
SXF	Special Project - Federal Earmark, source not specified
TAP	Transportation Alternatives Program (Statewide)
TAU	Transportation Alternatives Urban (Regional)

## Code Definitions

<b>Investment Code</b>	<b>Investment Category</b>
BRDG PRESV	Bridge Preservation
BRDG RECON	Bridge Reconstruction / Replacement
EF OPS	Efficiency / Operations
INT COMPL	Interchange Upgrade / Completion
MULTIMOD	Multimodal / Intermodal / Other Modes
NEW CAP	New Roadways / Interchanges / Bridges
OTHER	Other / Miscellaneous
PED BIKE	Pedestrian & Bicycle
ROAD PRESV	Roadway Preservation
ROAD RECON	Roadway Reconstruction
SAFE	Safety
SLIDES	Slide Correction
TDM	Travel Demand Management
TRANSIT FLEET	Public Transportation - Fleet Replacement / Upgrades
TRANSIT OPS	Public Transportation - Operations





**2025-2028 TIP**

**Indiana County PennDOT District 10**

<u>SR</u>	<u>Project Name</u>	<u>Project #</u>	<u>Municipality</u>	<u>Sponsor</u>	<u>Map #</u>
553	Indiana Co. DFB Maintenance	111829	Cherryhill	PennDOT	

**Est Let Date** Air Quality Invest Category **Location:** Various state-owned structures on various routes, in various townships, Indiana County.  
 10/1/2024 Exempt Bridge Rehab/Replacement

**Description:** Department force bridge maintenance of various state-owned structures on various routes, in various townships, Indiana County.

PROJECT FUNDING	FUND CODE	2025	2026	2027	2028	TOTAL
Construction						
State	185	\$154,500	\$212,200	\$218,600	\$179,351	\$764,651
		<b>\$154,500</b>	<b>\$212,200</b>	<b>\$218,600</b>	<b>\$179,351</b>	<b>\$764,651</b>

**2025 - 2028 Total Programmed Amount \$764,651**

<u>SR</u>	<u>Project Name</u>	<u>Project #</u>	<u>Municipality</u>	<u>Sponsor</u>	<u>Map #</u>
954	Yellow Creek #2 Bridge	25411	White	PennDOT	1

**Est Let Date** Air Quality Invest Category **Location:** PA 954 over Yellow Creek in Brush Valley, Center, and White Townships.  
 1/25/2024 Exempt Bridge Rehab/Replacement

**Description:** Bridge replacement with a single-span composite steel plate girder bridge and other miscellaneous construction of the existing structure carrying PA 954 over Yellow Creek in Brush Valley, Center, and White Townships, Indiana County.

PROJECT FUNDING	FUND CODE	2025	2026	2027	2028	TOTAL
Construction						
Federal	STP	\$308,718				\$308,718
State	185	\$77,180				\$77,180
		<b>\$385,898</b>				<b>\$385,898</b>

**2025 - 2028 Total Programmed Amount \$385,898**



**2025-2028 TIP**  
**Indiana County PennDOT District 10**

<u>SR</u>	<u>Project Name</u>	<u>Project #</u>	<u>Municipality</u>	<u>Sponsor</u>	<u>Map #</u>
1045	Broadhead Run Bridge #2	25587	Canoe	PennDOT	2

**Est Let Date** Air Quality Invest Category **Location:** Existing structure carrying SR 1045 (Locust Lane) over Broadhead Run in Canoe Township, Indiana County.  
 1/16/2025 Exempt Bridge Rehab/Replacement

**Description:** Replacement of the existing structure carrying SR 1045 (Locust Lane) over Broadhead Run in Canoe Township, Indiana County.

PROJECT FUNDING	FUND CODE	2025	2026	2027	2028	TOTAL
Construction						
Federal	BOF	\$704,542	\$531,458			\$1,236,000
		<b>\$704,542</b>	<b>\$531,458</b>			<b>\$1,236,000</b>

**2025 - 2028 Total Programmed Amount \$1,236,000**

<u>SR</u>	<u>Project Name</u>	<u>Project #</u>	<u>Municipality</u>	<u>Sponsor</u>	<u>Map #</u>
286	PA 286 ovTrib to Cherry Rn	25596	White	PennDOT	3

**Est Let Date** Air Quality Invest Category **Location:** Existing structure carrying PA 286 over a tributary of Cherry Run in White Township.  
 10/23/2025 Exempt Bridge Rehab/Replacement

**Description:** Replacement of the existing structure carrying PA 286 over a tributary of Cherry Run in White Township, Indiana County.

PROJECT FUNDING	FUND CODE	2025	2026	2027	2028	TOTAL
Construction						
State	185		\$1,777,100			\$1,777,100
			<b>\$1,777,100</b>			<b>\$1,777,100</b>

**2025 - 2028 Total Programmed Amount \$1,777,100**



**2025-2028 TIP**  
**Indiana County PennDOT District 10**

<u>SR</u>	<u>Project Name</u>	<u>Project #</u>	<u>Municipality</u>	<u>Sponsor</u>	<u>Map #</u>
3031	Green Valley Bridge #1	25602	Young	PennDOT	4

**Est Let Date** Air Quality Invest Category **Location:** Existing structure carrying SR 3031 (McIntyre Road) over Blacklegs Creek in Young Township.  
 1/16/2025 Exempt Bridge Rehab/Replacement

**Description:** Replacement of the existing structure carrying SR 3031 (McIntyre Road) over Blacklegs Creek in Young Township, Indiana County.

PROJECT FUNDING	FUND CODE	2025	2026	2027	2028	TOTAL
Construction						
State	185	\$618,000	\$317,700	\$125,100		\$1,060,800
		<b>\$618,000</b>	<b>\$317,700</b>	<b>\$125,100</b>		<b>\$1,060,800</b>

**2025 - 2028 Total Programmed Amount \$1,060,800**

<u>SR</u>	<u>Project Name</u>	<u>Project #</u>	<u>Municipality</u>	<u>Sponsor</u>	<u>Map #</u>
119	US 119 over SR 8001 (NB and SB)	25621	White	PennDOT	5

**Est Let Date** Air Quality Invest Category **Location:** Existing structure carrying US 119 northbound and southbound over SR 8001 in White Township, Indiana County.  
 10/14/2027 Exempt Bridge Rehab/Replacement

**Description:** Replacement of the existing structures carrying US 119 northbound and southbound over SR 8001 in White Township, Indiana County.

PROJECT FUNDING	FUND CODE	2025	2026	2027	2028	TOTAL
Construction						
Federal	NHPP				\$1,500,000	\$1,500,000
State	185				\$375,000	\$375,000
					<b>\$1,875,000</b>	<b>\$1,875,000</b>

**2025 - 2028 Total Programmed Amount \$1,875,000**



**2025-2028 TIP**

**Indiana County PennDOT District 10**

<u>SR</u>	<u>Project Name</u>	<u>Project #</u>	<u>Municipality</u>	<u>Sponsor</u>	<u>Map #</u>
954	Fulton Run Road Bridge	25779	White	PennDOT	6

**Est Let Date** Air Quality Invest Category **Location:** Existing structure carrying SR 954 over Crooked Creek in White Township, Indiana County.  
 3/8/2029 Exempt Bridge Rehab/Replacement

**Description:** Replacement of the existing structure carrying SR 954 over Crooked Creek in White Township, Indiana County.

PROJECT FUNDING	FUND CODE	2025	2026	2027	2028	TOTAL
Preliminary Engineering						
State	185	\$150,000	\$214,700			\$364,700
Final Design						
State	185			\$316,900		\$316,900
Utilities						
State	185			\$54,700		\$54,700
Right of Way						
State	185			\$5,500		\$5,500
		<b>\$150,000</b>	<b>\$214,700</b>	<b>\$377,100</b>		<b>\$741,800</b>

**2025 - 2028 Total Programmed Amount \$741,800**

<u>SR</u>	<u>Project Name</u>	<u>Project #</u>	<u>Municipality</u>	<u>Sponsor</u>	<u>Map #</u>
3007	Clarksburg Bridge #1	25795	Conemaugh	PennDOT	7

**Est Let Date** Air Quality Invest Category **Location:** Existing structure carrying SR 3007 (Clarksburg Road) over Blacklegs Creek in Conemaugh Township, Indiana County.  
 8/22/2024 Exempt Bridge Rehab/Replacement

**Description:** Replacement of the existing structure carrying SR 3007 (Clarksburg Road) over Blacklegs Creek in Conemaugh Township, Indiana County.

PROJECT FUNDING	FUND CODE	2025	2026	2027	2028	TOTAL
Construction						
Federal	BOF	\$430,980				\$430,980
		<b>\$430,980</b>				<b>\$430,980</b>

**2025 - 2028 Total Programmed Amount \$430,980**



**2025-2028 TIP**  
**Indiana County PennDOT District 10**

<u>SR</u>	<u>Project Name</u>	<u>Project #</u>	<u>Municipality</u>	<u>Sponsor</u>	<u>Map #</u>
3039	Anthony Run Bridge #2	25802	Armstrong	PennDOT	8

**Est Let Date** Air Quality Invest Category **Location:** Existing structure carrying SR 3039 (Anthony Run Road) over Anthony Run in Armstrong Township, Indiana County.  
 8/7/2025 Exempt Bridge Rehab/Replacement

**Description:** Replacement of the existing structure carrying SR 3039 (Anthony Run Road) over Anthony Run in Armstrong Township, Indiana County.

PROJECT FUNDING	FUND CODE	2025	2026	2027	2028	TOTAL
Construction						
Federal	BOF	\$634,025	\$910,975			\$1,545,000
		<b>\$634,025</b>	<b>\$910,975</b>			<b>\$1,545,000</b>

**2025 - 2028 Total Programmed Amount \$1,545,000**

<u>SR</u>	<u>Project Name</u>	<u>Project #</u>	<u>Municipality</u>	<u>Sponsor</u>	<u>Map #</u>
3010	Rearick Road Bridge #1	78117	Young	PennDOT	9

**Est Let Date** Air Quality Invest Category **Location:** Existing structure carrying SR 3010 (Rearick Road) over Blacklegs Creek in Young Township, Indiana County.  
 7/10/2025 Exempt Bridge Rehab/Replacement

**Description:** Replacement of the existing structure carrying SR 3010 (Rearick Road) over Blacklegs Creek in Young Township, Indiana County.

PROJECT FUNDING	FUND CODE	2025	2026	2027	2028	TOTAL
Construction						
Federal	BOF	\$569,020	\$863,100			\$1,432,120
		<b>\$569,020</b>	<b>\$863,100</b>			<b>\$1,432,120</b>

**2025 - 2028 Total Programmed Amount \$1,432,120**



**2025-2028 TIP**  
**Indiana County PennDOT District 10**

<u>SR</u>	<u>Project Name</u>	<u>Project #</u>	<u>Municipality</u>	<u>Sponsor</u>	<u>Map #</u>
3017	SR 3017 Cherry Run Bridge	78118	Center	PennDOT	10

**Est Let Date** Air Quality Invest Category **Location:** Existing structure carrying SR 3017 (Cherry Run Road) over Cherry Run in Center Township, Indiana County.  
 7/26/2029 Exempt Bridge Rehab/Replacement

**Description:** Replacement of the existing structure carrying SR 3017 (Cherry Run Road) over Cherry Run in Center Township, Indiana County.

PROJECT FUNDING	FUND CODE	2025	2026	2027	2028	TOTAL
Preliminary Engineering						
State	185	\$200,000	\$160,500			\$360,500
Final Design						
State	185			\$382,500		\$382,500
Utilities						
State	185			\$54,700		\$54,700
Right of Way						
State	185			\$54,700		\$54,700
		<b>\$200,000</b>	<b>\$160,500</b>	<b>\$491,900</b>		<b>\$852,400</b>

**2025 - 2028 Total Programmed Amount    \$852,400**



**2025-2028 TIP**  
**Indiana County PennDOT District 10**

<u>SR</u>	<u>Project Name</u>	<u>Project #</u>	<u>Municipality</u>	<u>Sponsor</u>	<u>Map #</u>
210	Rossmoyne Bridge No. 1	83255	South Mahoning	PennDOT	11

**Est Let Date** 10/22/2026    **Air Quality** Exempt    **Invest Category** Bridge Rehab/Replacement    **Location:** Existing structure carrying SR 210 over a Tributary to Ross Run in South Mahoning Township, Indiana County.

**Description:** Replacement of the existing structure carrying SR 210 over a Tributary to Ross Run in South Mahoning Township, Indiana County.

PROJECT FUNDING	FUND CODE	2025	2026	2027	2028	TOTAL
Preliminary Engineering						
State	185	\$200,000	\$160,500			\$360,500
Final Design						
State	185		\$371,400			\$371,400
Utilities						
State	185		\$53,100			\$53,100
Right of Way						
State	185		\$31,900			\$31,900
Construction						
State	185			\$1,038,100		\$1,038,100
		<b>\$200,000</b>	<b>\$616,900</b>	<b>\$1,038,100</b>		<b>\$1,855,000</b>
<b>2025 - 2028 Total Programmed Amount</b>						<b>\$1,855,000</b>



**2025-2028 TIP**

**Indiana County PennDOT District 10**

<u>SR</u>	<u>Project Name</u>	<u>Project #</u>	<u>Municipality</u>	<u>Sponsor</u>	<u>Map #</u>
2012	Dilltown Bridge No.3	83370	Buffington	PennDOT	12

**Est Let Date** Air Quality Invest Category **Location:** Existing structure carrying SR 2012 (River Road) over Mardis Run in Buffington Township, Indiana County.  
 6/4/2026 Exempt Bridge Rehab/Replacement

**Description:** Existing structure carrying SR 2012 (River Road) over Mardis Run in Buffington Township, Indiana County.

PROJECT FUNDING	FUND CODE	2025	2026	2027	2028	TOTAL
Construction						
Federal	BOF		\$375,700	\$818,500		\$1,194,200
			<b>\$375,700</b>	<b>\$818,500</b>		<b>\$1,194,200</b>

**2025 - 2028 Total Programmed Amount \$1,194,200**

<u>SR</u>	<u>Project Name</u>	<u>Project #</u>	<u>Municipality</u>	<u>Sponsor</u>	<u>Map #</u>
3007	SR 3007 over Marshall Run #1	83382	Conemaugh	PennDOT	13

**Est Let Date** Air Quality Invest Category **Location:** Existing structure carrying SR 3007 (Clarksburg Road) over Marshall Run in Conemaugh Township.  
 8/22/2024 Exempt Bridge Rehab/Replacement

**Description:** Replacement of the existing structure carrying SR 3007 (Clarksburg Road) over Marshall Run in Conemaugh Township, Indiana County.

PROJECT FUNDING	FUND CODE	2025	2026	2027	2028	TOTAL
Construction						
State	185	\$1,750,000	\$258,500			\$2,008,500
		<b>\$1,750,000</b>	<b>\$258,500</b>			<b>\$2,008,500</b>

**2025 - 2028 Total Programmed Amount \$2,008,500**





**2025-2028 TIP**

**Indiana County PennDOT District 10**

<u>SR</u>	<u>Project Name</u>	<u>Project #</u>	<u>Municipality</u>	<u>Sponsor</u>	<u>Map #</u>
422	Indiana US 422 Bypass Repair	88615	White	PennDOT	14

**Est Let Date** Air Quality Invest Category **Location:** Along US 422 in the eastbound and westbound directions from approximately the SR 4422 (West Pike Road) overpass intersection to the bridge carrying US 422 over SR 4422 (Wayne Ave) and SR 3035 (Old US 119 Highway)

8/22/2024 Exempt Roadway Preservation

**Description:** Concrete restoration to include slab stabilization, full depth slab patching, dowel bar retrofits, guiderail upgrades, ramp work, bridge structure work, crack and joint sealing, and bituminous binder and wearing resurfacing along US 422 in the eastbound and westbound directions from approximately the US 422/SR 3022 (Parkwood Road) intersection to the bridge carrying US 422 over SR 4422 (Wayne Ave) and SR 3035 (Old US 119 Highway) in White, Center, and Armstrong Townships, Indiana County.

PROJECT FUNDING	FUND CODE	2025	2026	2027	2028	TOTAL
Construction						
Federal	NHPP	\$1,911,881	\$3,823,762			\$5,735,643
		<b>\$1,911,881</b>	<b>\$3,823,762</b>			<b>\$5,735,643</b>

**2025 - 2028 Total Programmed Amount \$5,735,643**

<u>SR</u>	<u>Project Name</u>	<u>Project #</u>	<u>Municipality</u>	<u>Sponsor</u>	<u>Map #</u>
119	US 119 over Two Lick Ck.	95852	Center	PennDOT	15

**Est Let Date** Air Quality Invest Category **Location:** Existing structure carrying US 119 over Two Lick Creek in Center Township, Indiana County.

1/14/2027 Exempt Bridge Rehab/Replacement

**Description:** Rehabilitation of the existing structure carrying US 119 over Two Lick Creek in Center Township, Indiana County.

PROJECT FUNDING	FUND CODE	2025	2026	2027	2028	TOTAL
Construction						
Federal	NHPP			\$2,400,000	\$1,343,640	\$3,743,640
State	185			\$600,000	\$335,910	\$935,910
				<b>\$3,000,000</b>	<b>\$1,679,550</b>	<b>\$4,679,550</b>

**2025 - 2028 Total Programmed Amount \$4,679,550**



**2025-2028 TIP**

**Indiana County PennDOT District 10**

<u>SR</u>	<u>Project Name</u>	<u>Project #</u>	<u>Municipality</u>	<u>Sponsor</u>	<u>Map #</u>
422	Bridge to Nowhere EB/WB PM	98811	White	PennDOT	16

**Est Let Date** 9/16/2027    **Air Quality** Exempt    **Invest Category** Bridge Rehab/Replacement    **Location:** Existing structure carrying US 422 eastbound over SR 4422 (Ben Franklin Road), State Route 4005 (Indian Springs Road), State Route 3035 (Old US 119) and the Buffalo and Pittsburgh Railroad in White Township, Indiana County.

**Description:** Bridge Rehabilitation of the existing structures carrying US 422 eastbound and westbound over SR 4422 (Ben Franklin Road), State Route 4005 (Indian Springs Road), State Route 3035 (Old US 119) and the Buffalo and Pittsburgh Railroad in White Township, Indiana County.

PROJECT FUNDING	FUND CODE	2025	2026	2027	2028	TOTAL
Construction						
Federal	BRIP			\$5,463,700	\$7,849,108	\$13,312,808
				<b>\$5,463,700</b>	<b>\$7,849,108</b>	<b>\$13,312,808</b>

**2025 - 2028 Total Programmed Amount    \$13,312,808**

<u>SR</u>	<u>Project Name</u>	<u>Project #</u>	<u>Municipality</u>	<u>Sponsor</u>	<u>Map #</u>
119	Stoney Run Bridge #1	101113	Center	PennDOT	17

**Est Let Date** 1/14/2027    **Air Quality** Exempt    **Invest Category** Bridge Rehab/Replacement    **Location:** Existing structure carrying US 119 over Stoney Run in Center Township, Indiana County.

**Description:** Rehabilitation of the existing structure carrying US 119 over Stoney Run in Center Township, Indiana County.

PROJECT FUNDING	FUND CODE	2025	2026	2027	2028	TOTAL
Construction						
Federal	NHPP			\$1,600,000	\$961,040	\$2,561,040
State	185			\$400,000	\$240,260	\$640,260
				<b>\$2,000,000</b>	<b>\$1,201,300</b>	<b>\$3,201,300</b>

**2025 - 2028 Total Programmed Amount    \$3,201,300**



**2025-2028 TIP**

**Indiana County PennDOT District 10**

<u>SR</u>	<u>Project Name</u>	<u>Project #</u>	<u>Municipality</u>	<u>Sponsor</u>	<u>Map #</u>
	Olson Road Crossing	105582	East Mahoning	PennDOT	18

**Est Let Date** Air Quality Invest Category **Location:** Existing at-grade crossing of the Buffalo and Pittsburgh Railroad on T-833 (Olson Road) in East Mahoning Township, Indiana County  
 3/9/2026 Exempt Safety

**Description:** Railroad warning devices and gates at the existing at-grade crossing of the Buffalo and Pittsburgh Railroad on T-833 (Olson Road) in East Mahoning Township, Indiana County.

PROJECT FUNDING	FUND CODE	2025	2026	2027	2028	TOTAL
Construction						
Federal	RRX			\$300,000		\$300,000
				<b>\$300,000</b>		<b>\$300,000</b>

**2025 - 2028 Total Programmed Amount \$300,000**

<u>SR</u>	<u>Project Name</u>	<u>Project #</u>	<u>Municipality</u>	<u>Sponsor</u>	<u>Map #</u>
22	US 22 Penn View PM	112424	Burrell	PennDOT	19

**Est Let Date** Air Quality Invest Category **Location:** Along US 22 from Snyder Lane (T-586) in Burrell Township to just east of Kettle Hollow Road (T-723) in West Wheatfield Township, Indiana County  
 1/15/2026 Exempt Roadway Preservation

**Description:** Preventative Maintenance project to include minor drainage, patching, guiderail upgrades and a Binder & Wearing overlay along SR 22 from Snyder Lane in Burrell Township to just east of Kettle Hollow Road in West Wheatfield Township, Indiana County.

PROJECT FUNDING	FUND CODE	2025	2026	2027	2028	TOTAL
Construction						
Federal	NHPP		\$1,302,707	\$1,588,768	\$1,141,129	\$4,032,604
State	581		\$325,677	\$397,192	\$285,283	\$1,008,152
			<b>\$1,628,384</b>	<b>\$1,985,960</b>	<b>\$1,426,412</b>	<b>\$5,040,756</b>

**2025 - 2028 Total Programmed Amount \$5,040,756**



**2025-2028 TIP**  
**Indiana County PennDOT District 10**

<u>SR</u>	<u>Project Name</u>	<u>Project #</u>	<u>Municipality</u>	<u>Sponsor</u>	<u>Map #</u>
286	Jacksonville Bridge #1	114423	Young	PennDOT	20

**Est Let Date** 10/22/2026    **Air Quality** Exempt    **Invest Category** Bridge Rehab/Replacement    **Location:** Existing structure carrying SR 286 (Main Street) over Reeds Run in Black Lick Township, Indiana County.

**Description:** Replacement of the existing structure carrying SR 286 (Main Street) over Reeds Run in Black Lick Township, Indiana County.

PROJECT FUNDING	FUND CODE	2025	2026	2027	2028	TOTAL
Construction						
Federal	BRIP			\$1,313,044	\$500,756	\$1,813,800
				<b>\$1,313,044</b>	<b>\$500,756</b>	<b>\$1,813,800</b>
<b>2025 - 2028 Total Programmed Amount</b>						<b>\$1,813,800</b>



**2025-2028 TIP**

**Indiana County PennDOT District 10**

<u>SR</u>	<u>Project Name</u>	<u>Project #</u>	<u>Municipality</u>	<u>Sponsor</u>	<u>Map #</u>
422	US 422: Armstrong Co. Line to Indiana Bypass	114605	Armstrong	PennDOT	21

**Est Let Date** 10/10/2030    **Air Quality** Exempt    **Invest Category** Roadway Preservation    **Location:** Along US 422 from the Armstrong County line East to the Indiana Bypass near the intersection of SR 4422, in Armstrong Township, Indiana County

**Description:** Resurfacing to include milling of exiting roadway surface, level and wearing courses, minor drainage, guiderail upgrades and shoulder back-up along US 422 from the Armstrong County line East to the Indiana Bypass near the intersection of SR 4422, in Armstrong Township, Indiana County

PROJECT FUNDING	FUND CODE	2025	2026	2027	2028	TOTAL
Preliminary Engineering						
Federal	NHPP	\$206,000	\$206,000			\$412,000
State	581	\$51,500	\$51,500			\$103,000
Final Design						
Federal	NHPP			\$218,560	\$218,560	\$437,120
State	581			\$54,640	\$54,640	\$109,280
Utilities						
Federal	NHPP			\$218,560	\$218,560	\$437,120
State	581			\$54,640	\$54,640	\$109,280
Right of Way						
Federal	NHPP			\$437,120	\$437,120	\$874,240
State	581			\$109,280	\$109,280	\$218,560
		<b>\$257,500</b>	<b>\$257,500</b>	<b>\$1,092,800</b>	<b>\$1,092,800</b>	<b>\$2,700,600</b>

**2025 - 2028 Total Programmed Amount    \$2,700,600**



**2025-2028 TIP**

**Indiana County PennDOT District 10**

<u>SR</u>	<u>Project Name</u>	<u>Project #</u>	<u>Municipality</u>	<u>Sponsor</u>	<u>Map #</u>
422	Indiana Latex Group	117247	White	PennDOT	22

**Est Let Date** Air Quality Invest Category **Location:** Various structures carrying SR 422 over various features, in various municipalities, in Indiana County.  
 8/22/2024 Exempt Bridge Preservation

**Description:** Preservation of various structures carrying SR 422 over various features, in various municipalities, in Indiana County.

PROJECT FUNDING	FUND CODE	2025	2026	2027	2028	TOTAL
Construction						
Federal	NHPP	\$804,700				\$804,700
		<b>\$804,700</b>				<b>\$804,700</b>

**2025 - 2028 Total Programmed Amount \$804,700**

<u>SR</u>	<u>Project Name</u>	<u>Project #</u>	<u>Municipality</u>	<u>Sponsor</u>	<u>Map #</u>
119	US 119 over Crooked Creek	117248	Rayne	PennDOT	23

**Est Let Date** Air Quality Invest Category **Location:** Existing structure carrying US 119 over Crooked Creek in Rayne Township, Indiana County.  
 12/4/2031 Exempt Bridge Rehab/Replacement

**Description:** Replacement of the existing structure carrying US 119 over Crooked Creek in Rayne Township, Indiana County.

PROJECT FUNDING	FUND CODE	2025	2026	2027	2028	TOTAL
Final Design						
Federal	NHPP	\$412,000				\$412,000
Utilities						
State	581	\$61,800				\$61,800
Right of Way						
State	581	\$257,500				\$257,500
		<b>\$731,300</b>				<b>\$731,300</b>

**2025 - 2028 Total Programmed Amount \$731,300**



**2025-2028 TIP**

**Indiana County PennDOT District 10**

<u>SR</u>	<u>Project Name</u>	<u>Project #</u>	<u>Municipality</u>	<u>Sponsor</u>	<u>Map #</u>
2012	Pleasant Valley Bridge	117493	East Wheatfield	PennDOT	24

**Est Let Date** Air Quality Invest Category **Location:** Existing structure carrying SR 2012 (River Road) over Blacklick Creek in East Wheatfield Township, Indiana County.  
 6/4/2026 Exempt Bridge Rehab/Replacement

**Description:** Replacement of the existing structure carrying SR 2012 (River Road) over Blacklick Creek in East Wheatfield Township, Indiana County.

PROJECT FUNDING	FUND CODE	2025	2026	2027	2028	TOTAL
Construction						
Federal	BOF		\$1,412,200	\$1,770,500		\$3,182,700
			<b>\$1,412,200</b>	<b>\$1,770,500</b>		<b>\$3,182,700</b>

**2025 - 2028 Total Programmed Amount \$3,182,700**

<u>SR</u>	<u>Project Name</u>	<u>Project #</u>	<u>Municipality</u>	<u>Sponsor</u>	<u>Map #</u>
22	US 22 - SR 403 Underpass Paving	119938	East Wheatfield	PennDOT	25

**Est Let Date** Air Quality Invest Category **Location:** US 22 Armagh Bypass and SR 403 Interchange, East Wheatfield Township, Indiana County.  
 8/7/2025 Exempt Roadway Preservation

**Description:** Asphalt resurfacing, including milling, base repairs, leveling and wearing courses, also minor drainage and guiderail upgrades at the US 22 Armagh bypass and SR 403 Interchange, East Wheatfield Township, Indiana County.

PROJECT FUNDING	FUND CODE	2025	2026	2027	2028	TOTAL
Construction						
Federal	NHPP	\$1,500,000	\$766,000			\$2,266,000
State	581	\$375,000	\$191,500			\$566,500
		<b>\$1,875,000</b>	<b>\$957,500</b>			<b>\$2,832,500</b>

**2025 - 2028 Total Programmed Amount \$2,832,500**



**2025-2028 TIP**  
**Indiana County PennDOT District 10**

<u>SR</u>	<u>Project Name</u>	<u>Project #</u>	<u>Municipality</u>	<u>Sponsor</u>	<u>Map #</u>
403	PA 403/US 22 Park and Ride	120376	East Wheatfield	PennDOT	26

**Est Let Date** Air Quality Invest Category **Location:** Existing intersection of PA 403 and US 22 in Brush Valley  
 1/14/2027 Non-Signifi Travel Demand Mgmt Township, Indiana County.

**Description:** Park and Ride lot at the existing intersection of PA 403 and US 22 in East Wheatfield Township, Indiana County.

PROJECT FUNDING	FUND CODE	2025	2026	2027	2028	TOTAL
Final Design						
Federal	CRP	\$206,000				\$206,000
State	581	\$51,500				\$51,500
Utilities						
Federal	CRP		\$63,680			\$63,680
State	581		\$15,920			\$15,920
Right of Way						
Federal	CRP		\$63,680			\$63,680
State	581		\$15,920			\$15,920
Construction						
Federal	CRP			\$50,320	\$483,000	\$533,320
State	581			\$611,940		\$611,940
		<b>\$257,500</b>	<b>\$159,200</b>	<b>\$662,260</b>	<b>\$483,000</b>	<b>\$1,561,960</b>
<b>2025 - 2028 Total Programmed Amount</b>						<b>\$1,561,960</b>



# Lawrence County



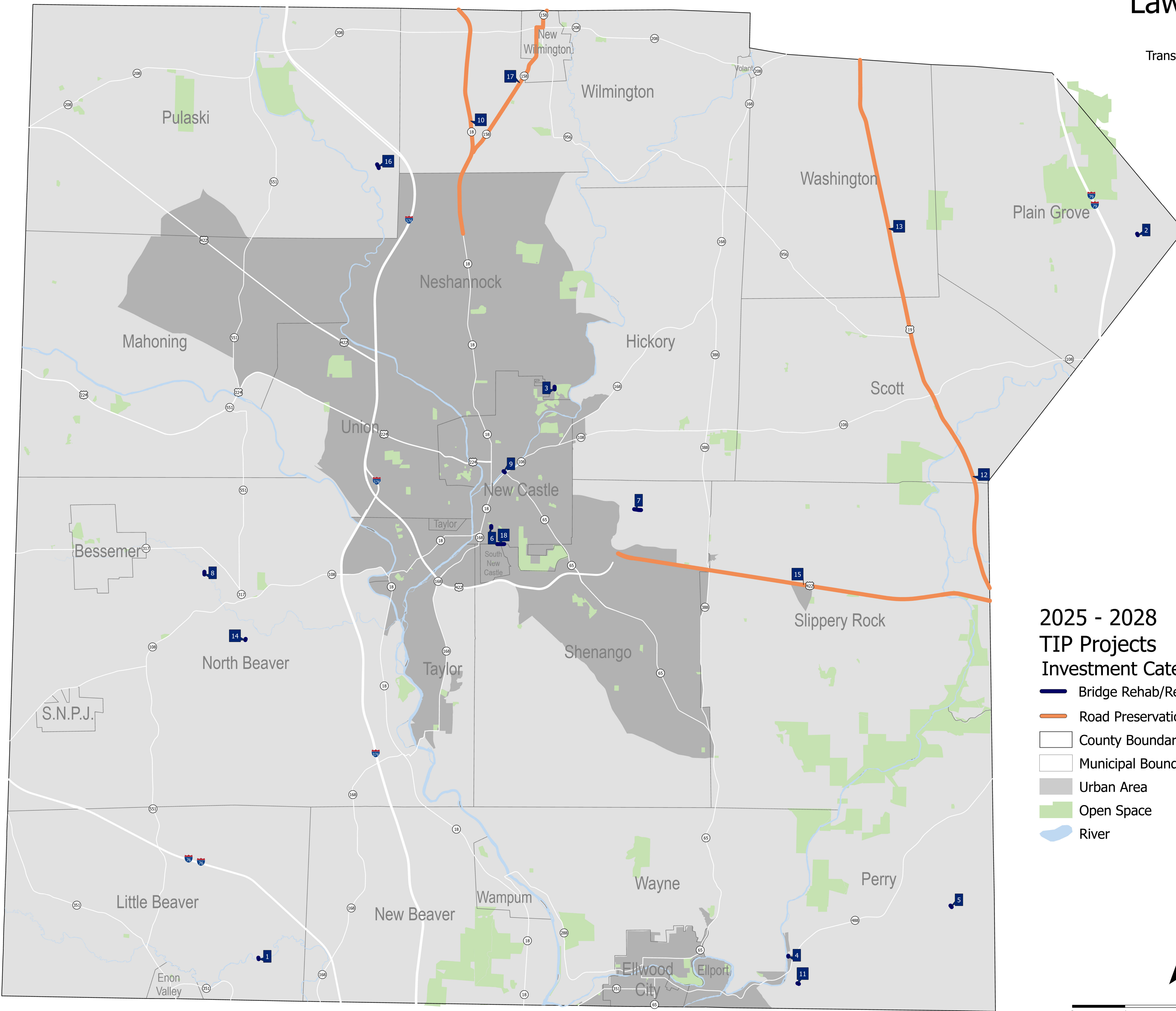
**2025-2028 TIP  
Lawrence County PennDOT District 11**

<u>Map #</u>	<u>Project ID</u>	<u>State Route</u>	<u>Project Title</u>	<u>Municipality</u>	<u>Project Sponsor</u>	<u>Investment Category</u>	<u>Programmed Amount (\$)</u>
	117261		Union Township TA Project	Union	Union Township	Ped/Bike	\$270,000
1	29327	7203	Wallace Road Bridge T356	Little Beaver	Lawrence County	Bridge Rehab/Replacement	\$365,000
2	29468	1015	Liberty Road Over Br Jamison Run	Plain Grove	PennDOT	Bridge Rehab/Replacement	\$950,000
3	29528	7205	Graceland Rd Br T464	Neshannock	Neshannock Township	Bridge Rehab/Replacement	\$1,500,000
4	29558	2005	Van Gorders Mill Road	Perry	PennDOT	Bridge Rehab/Replacement	\$300,000
5	78357	7207	Barkley Road Bridge #3	Perry	Perry Township	Bridge Rehab/Replacement	\$225,000
6	78361	7301	Jefferson Street Bridge	New Castle	Lawrence County	Bridge Rehab/Replacement	\$395,000
7	81639	1012	Frew Mill Road Bridge	Shenango	PennDOT	Bridge Rehab/Replacement	\$450,000
8	88721		Hickory View Drive (T-316) Bridge	North Beaver	North Beaver Township	Bridge Rehab/Replacement	\$335,000
9	100743	2006	East Washington Street Br	New Castle	PennDOT	Bridge Rehab/Replacement	\$5,937,500
10	100917	18	Wilmington Road	Neshannock	PennDOT	Roadway Preservation	\$450,000
11	105601	7207	McCartney Hollow Road Bridge T311	Perry	Perry Township	Bridge Rehab/Replacement	\$335,000
12	109386	19	Perry Highway 2	Slippery Rock	PennDOT	Roadway Preservation	\$300,000
13	109389	19	Perry Highway	Scott	PennDOT	Roadway Preservation	\$500,000
14	113185	7206	Paden Road over Hickory Run	North Beaver	North Beaver Township	Bridge Rehab/Replacement	\$360,000
15	116560	422	SR 422, Benjamin Franklin Hwy	Shenango	PennDOT	Roadway Preservation	\$7,506,000
16	117475	4005	River Road Culvert	Pulaski	PennDOT	Bridge Rehab/Replacement	\$1,200,000
17	119466	158	SR 158/North Jefferson Street	Wilmington	PennDOT	Roadway Preservation	\$4,000,000
18	119516	7301	Balph Avenue Bridge	New Castle	Lawrence County	Bridge Rehab/Replacement	\$420,000

# Lawrence County

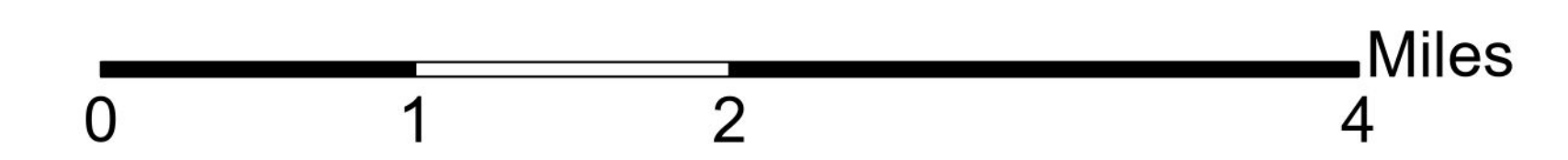

2025 - 2028

Transportation Improvement Program  
Mappable Projects



## 2025 - 2028 TIP Projects Investment Category

- Bridge Rehab/Replacement
- Road Preservation
- County Boundary
- Municipal Boundary
- Urban Area
- Open Space
- River



## Code Definitions

<b>Funding Code</b>	<b>Funding Category</b>
73	State Signals
179	County Act 26 Bridges
183	Local Bridges
185	State Highway Bridges
581	State Highway
APL	Appalachian Regional Program
BRIP	Bridge Investment Program
BOF	Bridge - Off System
CAQ	Congestion Mitigation and Air Quality
CRP	Carbon Reduction Program
CRPU	Carbon Reduction Program Urban
D4R	Interstate Maintenance Discretionary
fCAQ	State Guidance Transit Flex Project - Surface Transportation
HSIP	Regional Surface Transportation - Safety
sHSIP	State Surface Transportation - Safety
IM	Interstate Maintenance
LOC	Local
NHPP	National Highway Performance Program
OTH	Other
PRI	Private
PRTCT	PROTECT Program (state managed)
RAISE	Rebuilding American Infrastructure with Sustainability and Equity
RRX	Surface Transportation - RRXing Elimination of Hazards
s185	Spike - State Highway Bridges
e581	Transportation Infrastructure Investment Fund
s581	Spike - State Highway Safety
sCRP	Spike- Carbon Reduction Program
sHSIP	Spike - Safety
sHVRU	Spike - Vulnerable Road Users
sNHPP	Spike - National Highway Performance Program
sSTP	Spike - Surface Transportation
STP	Surface Transportation - Any Area in State
STU	Surface Transportation - Urban
SXF	Special Project - Federal Earmark, source not specified
TAP	Transportation Alternatives Program (Statewide)
TAU	Transportation Alternatives Urban (Regional)

## Code Definitions

<b>Investment Code</b>	<b>Investment Category</b>
BRDG PRESV	Bridge Preservation
BRDG RECON	Bridge Reconstruction / Replacement
EF OPS	Efficiency / Operations
INT COMPL	Interchange Upgrade / Completion
MULTIMOD	Multimodal / Intermodal / Other Modes
NEW CAP	New Roadways / Interchanges / Bridges
OTHER	Other / Miscellaneous
PED BIKE	Pedestrian & Bicycle
ROAD PRESV	Roadway Preservation
ROAD RECON	Roadway Reconstruction
SAFE	Safety
SLIDES	Slide Correction
TDM	Travel Demand Management
TRANSIT FLEET	Public Transportation - Fleet Replacement / Upgrades
TRANSIT OPS	Public Transportation - Operations



**2025-2028 TIP**

**Lawrence County PennDOT District 11**

<b>SR</b>	<b>Project Name</b>	<b>Project #</b>	<b>Municipality</b>	<b>Sponsor</b>	<b>Map #</b>
	Union Township TA Project	117261	Union	Union Township	

**Est Let Date** 12/25/2050 **Air Quality** Non-Applic **Invest Category** Ped/Bike **Location:** Various locations throughout Union Township, Lawrence County

**Description:** Pedestrian safety improvements and sidewalk installation at various locations throughout Union Township, Lawrence County (Sponsor = Union Township) Pedestrian safety improvements and sidewalk installation at various locations throughout Union Township, Lawrence County

PROJECT FUNDING	FUND CODE	2025	2026	2027	2028	TOTAL
Construction						
Federal	TAP		\$270,000			\$270,000
			<b>\$270,000</b>			<b>\$270,000</b>
<b>2025 - 2028 Total Programmed Amount</b>						<b>\$270,000</b>



**2025-2028 TIP**

**Lawrence County PennDOT District 11**

<u>SR</u>	<u>Project Name</u>	<u>Project #</u>	<u>Municipality</u>	<u>Sponsor</u>	<u>Map #</u>
7203	Wallace Road Bridge T356	29327	Little Beaver	Lawrence County	1

**Est Let Date** Air Quality Invest Category **Location:** Located on Township Road 356 (Wallace Road Bridge) over Little Beaver Creek in Little Beaver Township, Lawrence County  
 6/17/2027 Non-Applic Bridge Rehab/Replacement

**Description:** (Sponsor = Lawrence County) Bridge rehabilitation on Township Road 356 (Wallace Road Bridge) over Little Beaver Creek in Little Beaver Township, Lawrence County

PROJECT FUNDING	FUND CODE	2025	2026	2027	2028	TOTAL
Final Design						
Federal	BOF	\$260,000				\$260,000
State	179	\$65,000				\$65,000
Utilities						
Federal	BOF	\$16,000				\$16,000
State	179	\$4,000				\$4,000
Right of Way						
Federal	BOF	\$16,000				\$16,000
State	179	\$4,000				\$4,000
		<b>\$365,000</b>				<b>\$365,000</b>
<b>2025 - 2028 Total Programmed Amount</b>						<b>\$365,000</b>



**2025-2028 TIP**

**Lawrence County PennDOT District 11**

<u>SR</u>	<u>Project Name</u>	<u>Project #</u>	<u>Municipality</u>	<u>Sponsor</u>	<u>Map #</u>
1015	Liberty Road Over Branch Of Jamison Run	29468	Plain Grove	PennDOT	2

**Est Let Date** Air Quality Invest Category **Location:** Moores Corner Road over Branch Of Jamison Run in Plain Grove Township, Lawrence County  
 3/15/2027 Non-Applic Bridge Rehab/Replacement

**Description:** Bridge Replacement on Moores Corner Road over Branch Of Jamison Run in Plain Grove Township, Lawrence County

PROJECT FUNDING	FUND CODE	2025	2026	2027	2028	TOTAL
Preliminary Engineering						
State	185	\$400,000				\$400,000
Final Design						
State	185			\$450,000		\$450,000
Utilities						
State	185			\$50,000		\$50,000
Right of Way						
State	185			\$50,000		\$50,000
		<b>\$400,000</b>		<b>\$550,000</b>		<b>\$950,000</b>
<b>2025 - 2028 Total Programmed Amount</b>						<b>\$950,000</b>





**2025-2028 TIP**

**Lawrence County PennDOT District 11**

<u>SR</u>	<u>Project Name</u>	<u>Project #</u>	<u>Municipality</u>	<u>Sponsor</u>	<u>Map #</u>
7205	Graceland Rd Br T464	29528	Neshannock	Neshannock Twp	3

**Est Let Date** 6/26/2025 **Air Quality** Non-Applic **Invest Category** Bridge Rehab/Replacement **Location:** Located on Graceland Road (T-464) approximately 1.5 miles southwest of the intersection of Graceland Road (T-464) and State Route 1002 in Neshannock Township, Lawrence County.

**Description:** Bridge replacement on Graceland Road (T-464) approximately 1.5 miles southwest of the intersection of Graceland Road (T-464) and State Route 1002 in Neshannock Township, Lawrence County.

PROJECT FUNDING	FUND CODE	2025	2026	2027	2028	TOTAL
Construction						
Federal	BOF	\$1,200,000				\$1,200,000
State	183	\$225,000				\$225,000
Local	Loc	\$75,000				\$75,000
		<b>\$1,500,000</b>				<b>\$1,500,000</b>

**2025 - 2028 Total Programmed Amount \$1,500,000**

<u>SR</u>	<u>Project Name</u>	<u>Project #</u>	<u>Municipality</u>	<u>Sponsor</u>	<u>Map #</u>
2005	Van Gorders Mill Road	29558	Perry	PENNDOT	4

**Est Let Date** 6/15/2032 **Air Quality** Non-Applic **Invest Category** Bridge Rehab/Replacement **Location:** Located on SR 2005, Van Gorders Mill Road, Bridge over Branch of Slippery Rock Creek, Perry Township

**Description:** SR 2005, Van Gorders Mill Road, Bridge over Branch of Slippery Rock Creek Located on SR 2005, Van Gorders Mill Road, Bridge over Branch of Slippery Rock Creek, Perry Township Bridge replacement

PROJECT FUNDING	FUND CODE	2025	2026	2027	2028	TOTAL
Preliminary Engineering						
State	185				\$300,000	\$300,000
					<b>\$300,000</b>	<b>\$300,000</b>

**2025 - 2028 Total Programmed Amount \$300,000**



**2025-2028 TIP**

**Lawrence County PennDOT District 11**

<u>SR</u>	<u>Project Name</u>	<u>Project #</u>	<u>Municipality</u>	<u>Sponsor</u>	<u>Map #</u>
7207	Barkley Road Bridge #3	78357	Perry	Perry Township	5

**Est Let Date** Air Quality Invest Category **Location:** Located on Barkley Road over Camp Run in Perry Township, Lawrence County.  
 6/18/2026 Non-Applic Bridge Rehab/Replacement

**Description:** (Sponsor = Perry Township) Bridge rehabilitation/replacement on Barkley Road over Camp Run in Perry Township, Lawrence County.

PROJECT FUNDING	FUND CODE	2025	2026	2027	2028	TOTAL
Final Design						
Federal	BOF	\$200,000				\$200,000
Utilities						
Federal	BOF	\$10,000				\$10,000
Right of Way						
Federal	BOF	\$15,000				\$15,000
		<b>\$225,000</b>				<b>\$225,000</b>
<b>2025 - 2028 Total Programmed Amount</b>						<b>\$225,000</b>



**2025-2028 TIP**

**Lawrence County PennDOT District 11**

<u>SR</u>	<u>Project Name</u>	<u>Project #</u>	<u>Municipality</u>	<u>Sponsor</u>	<u>Map #</u>
7301	Jefferson Street Bridge	78361	New Castle	Lawrence County	6

**Est Let Date** 4/15/2028 **Air Quality** Non-Applic **Invest Category** Bridge Rehab/Replacement **Location:** Located over Big Run on Jefferson Street approximately 0.05 miles south of the intersection of Jefferson Street and SR 2001 (Long Avenue) in the City of New Castle, Lawrence County.

**Description:** Bridge replacement on Jefferson Street approximately 0.05 miles south of the intersection of Jefferson Street and SR 2001 (Long Avenue) in the City of New Castle, Lawrence County.

PROJECT FUNDING	FUND CODE	2025	2026	2027	2028	TOTAL
Preliminary Engineering						
Federal	BOF	\$170,000				\$170,000
Final Design						
Federal	BOF		\$150,000			\$150,000
Utilities						
Federal	BOF			\$50,000		\$50,000
Right of Way						
Federal	BOF			\$25,000		\$25,000
		<b>\$170,000</b>	<b>\$150,000</b>	<b>\$75,000</b>		<b>\$395,000</b>
<b>2025 - 2028 Total Programmed Amount</b>						<b>\$395,000</b>



**2025-2028 TIP**

**Lawrence County PennDOT District 11**

<u>SR</u>	<u>Project Name</u>	<u>Project #</u>	<u>Municipality</u>	<u>Sponsor</u>	<u>Map #</u>
1012	Frew Mill Road Bridge	81639	Shenango	PennDOT	7

**Est Let Date** Air Quality Invest Category **Location:** Located on SR 1012, Frew Mill Road over a Branch of Big Run in Shenango Township, Lawrence County.  
 8/27/2026 Non-Applic Bridge Rehab/Replacement

**Description:** Culvert replacement on SR 1012, Frew Mill Road over a Branch of Big Run in Shenango Township, Lawrence County.

PROJECT FUNDING	FUND CODE	2025	2026	2027	2028	TOTAL
Final Design						
Federal	BOF	\$250,000				\$250,000
Utilities						
Federal	BOF		\$100,000			\$100,000
Right of Way						
Federal	BOF		\$100,000			\$100,000
		<b>\$250,000</b>	<b>\$200,000</b>			<b>\$450,000</b>
<b>2025 - 2028 Total Programmed Amount</b>						<b>\$450,000</b>



**2025-2028 TIP**

**Lawrence County PennDOT District 11**

<u>SR</u>	<u>Project Name</u>	<u>Project #</u>	<u>Municipality</u>	<u>Sponsor</u>	<u>Map #</u>
	Hickory View Drive (T-316) Bridge	88721	North Beaver	North Beaver Twp	8

**Est Let Date** 4/15/2028 **Air Quality** Non-Applic **Invest Category** Bridge Rehab/Replacement **Location:** Hickory View Drive over Hottenbaugh Run in North Beaver Township, Lawrence County.

**Description:** (Sponsor = North Beaver Township) Bridge rehabilitation / replacement on bridge on Hickory View Drive over Hottenbaugh Run in North Beaver Township, Lawrence County.

PROJECT FUNDING	FUND CODE	2025	2026	2027	2028	TOTAL
Preliminary Engineering						
Federal	BOF	\$175,000				\$175,000
Final Design						
Federal	BOF		\$135,000			\$135,000
Utilities						
Federal	BOF		\$10,000			\$10,000
Right of Way						
Federal	BOF		\$15,000			\$15,000
		<b>\$175,000</b>	<b>\$160,000</b>			<b>\$335,000</b>
<b>2025 - 2028 Total Programmed Amount</b>						<b>\$335,000</b>



**2025-2028 TIP**

**Lawrence County PennDOT District 11**

<u>SR</u>	<u>Project Name</u>	<u>Project #</u>	<u>Municipality</u>	<u>Sponsor</u>	<u>Map #</u>
2006	East Washington Street Br	100743	New Castle	PennDOT	9

**Est Let Date** Air Quality Invest Category **Location:** Located on East Washington Street (SR 2006) at TR 108 and SR 4/18/2024 Non-Applic Bridge Rehab/Replacement 168 in the City of New Castle, Lawrence County.

**Description:** Bridge replacement on SR2006, East Washington Street over Neshannock Creek in the City of New Castle in Lawrence County.

PROJECT FUNDING	FUND CODE	2025	2026	2027	2028	TOTAL
Construction						
Federal	NHPP	\$4,250,000				\$4,250,000
	SXF	\$500,000				\$500,000
State	185	\$1,187,500				\$1,187,500
		<b>\$5,937,500</b>				<b>\$5,937,500</b>

**2025 - 2028 Total Programmed Amount \$5,937,500**

<u>SR</u>	<u>Project Name</u>	<u>Project #</u>	<u>Municipality</u>	<u>Sponsor</u>	<u>Map #</u>
18	Wilmington Road	100917	Neshannock	PennDOT	10

**Est Let Date** Air Quality Invest Category **Location:** Located on SR 18, Wilmington Road in Wilmington and 3/16/2028 Non-Applic Roadway Preservation Neshannock Townships, Lawrence County

**Description:** Mill and overlay on SR 18, Wilmington Road in Wilmington and Neshannock Townships, Lawrence County

PROJECT FUNDING	FUND CODE	2025	2026	2027	2028	TOTAL
Preliminary Engineering						
State	581		\$450,000			\$450,000
			<b>\$450,000</b>			<b>\$450,000</b>

**2025 - 2028 Total Programmed Amount \$450,000**



**2025-2028 TIP**

**Lawrence County PennDOT District 11**

<u>SR</u>	<u>Project Name</u>	<u>Project #</u>	<u>Municipality</u>	<u>Sponsor</u>	<u>Map #</u>
7207	McCartney Hollow Road Bridge T311	105601	Perry	Perry Township	11

**Est Let Date** Air Quality Invest Category **Location:** Located on McCartney Hollow Road over Tributary to Slippery Rock Creek in Perry Township, Lawrence County.  
 6/15/2028 Non-Applic Bridge Rehab/Replacement

**Description:** (Sponsor = Perry Township) Bridge rehabilitation/replacement on McCartney Hollow Road over Tributary to Slippery Rock Creek in Perry Township, Lawrence County.

PROJECT FUNDING	FUND CODE	2025	2026	2027	2028	TOTAL
Preliminary Engineering						
Federal	BOF	\$175,000				\$175,000
Final Design						
Federal	BOF		\$135,000			\$135,000
Utilities						
Federal	BOF			\$10,000		\$10,000
Right of Way						
Federal	BOF			\$15,000		\$15,000
		<b>\$175,000</b>	<b>\$135,000</b>	<b>\$25,000</b>		<b>\$335,000</b>

**2025 - 2028 Total Programmed Amount \$335,000**

<u>SR</u>	<u>Project Name</u>	<u>Project #</u>	<u>Municipality</u>	<u>Sponsor</u>	<u>Map #</u>
19	Perry Highway 2	109386	Slippery Rock	PennDOT	12

**Est Let Date** Air Quality Invest Category **Location:** Located on SR 19, Perry Highway in Scott and Slippery Rock Townships, Lawrence County.  
 2/19/2027 Non-Applic Roadway Preservation

**Description:** Mill and Overlay on SR 19, Perry Highway from segment 10 to segment 80 in Shenango and Slippery Rock Townships, Lawrence County.

PROJECT FUNDING	FUND CODE	2025	2026	2027	2028	TOTAL
Preliminary Engineering						
State	581		\$300,000			\$300,000
			<b>\$300,000</b>			<b>\$300,000</b>

**2025 - 2028 Total Programmed Amount \$300,000**



**2025-2028 TIP**

**Lawrence County PennDOT District 11**

<u>SR</u>	<u>Project Name</u>	<u>Project #</u>	<u>Municipality</u>	<u>Sponsor</u>	<u>Map #</u>
19	Perry Highway	109389	Scott	PennDOT	13

**Est Let Date** 6/7/2029    **Air Quality** Non-Applic    **Invest Category** Roadway Preservation    **Location:** Located on SR 19, Perry Highway from segment 90 to segment 200 in Scott Township, Lawrence County.

**Description:** Mill and Overlay on SR 19, Perry Highway from segment 90 to segment 200 in Scott Township, Lawrence County.

PROJECT FUNDING	FUND CODE	2025	2026	2027	2028	TOTAL
Preliminary Engineering						
State	581		\$500,000			\$500,000
			<b>\$500,000</b>			<b>\$500,000</b>
<b>2025 - 2028 Total Programmed Amount</b>						<b>\$500,000</b>





**2025-2028 TIP**

**Lawrence County PennDOT District 11**

<u>SR</u>	<u>Project Name</u>	<u>Project #</u>	<u>Municipality</u>	<u>Sponsor</u>	<u>Map #</u>
7206	Paden Road over Hickory Run	113185	North Beaver	North Beaver Twp	14

**Est Let Date** 4/15/2029    **Air Quality** Non-Applic    **Invest Category** Bridge Rehab/Replacement    **Location:** Located on Paden Road, approximately 800 feet south of the intersection of Paden Road (T-368) and SR 3009 (Mount Air Road), over Hickory Run in North Beaver Township, Lawrence County.

**Description:** (Sponsor = North Beaver Township) Bridge improvement on Paden Road, approximately 800 feet south of the intersection of Paden Road (T-368) and SR 3009 (Mount Air Road), over Hickory Run in North Beaver Township, Lawrence County.

PROJECT FUNDING	FUND CODE	2025	2026	2027	2028	TOTAL
Preliminary Engineering						
Federal	BOF		\$170,000			\$170,000
Final Design						
Federal	BOF			\$150,000		\$150,000
Utilities						
Federal	BOF				\$20,000	\$20,000
Right of Way						
Federal	BOF				\$20,000	\$20,000
			<b>\$170,000</b>	<b>\$150,000</b>	<b>\$40,000</b>	<b>\$360,000</b>
<b>2025 - 2028 Total Programmed Amount</b>						<b>\$360,000</b>



**2025-2028 TIP**

**Lawrence County PennDOT District 11**

<u>SR</u>	<u>Project Name</u>	<u>Project #</u>	<u>Municipality</u>	<u>Sponsor</u>	<u>Map #</u>
422	SR 422, Benjamin Franklin Hwy	116560	Shenango	PennDOT	15

**Est Let Date** Air Quality Invest Category **Location:** Located on US 422 from New Butler Road intersection to US 19 intersection in Shanango and Slippery Rock Townships and the City of New Castle , Lawrence County.  
 6/11/2026 Non-Applic Roadway Preservation

**Description:** Mill and overlay on US 422 from New Butler Road intersection to US 19 intersection in Shanango and Slippery Rock Townships and the City of New Castle , Lawrence County.

PROJECT FUNDING	FUND CODE	2025	2026	2027	2028	TOTAL
Preliminary Engineering						
Federal	NHPP	\$1,000,000				\$1,000,000
Construction						
Federal	NHPP		\$2,000,000	\$2,506,000	\$2,000,000	\$6,506,000
		<b>\$1,000,000</b>	<b>\$2,000,000</b>	<b>\$2,506,000</b>	<b>\$2,000,000</b>	<b>\$7,506,000</b>

**2025 - 2028 Total Programmed Amount \$7,506,000**

<u>SR</u>	<u>Project Name</u>	<u>Project #</u>	<u>Municipality</u>	<u>Sponsor</u>	<u>Map #</u>
4005	River Road Culvert	117475	Pulaski	PennDOT	16

**Est Let Date** Air Quality Invest Category **Location:** Located on SR 4005, River Rd, over tributary to Shenango River in Pulaski Township, Lawrence County.  
 4/17/2025 Non-Applic Bridge Rehab/Replacement

**Description:** Bridge replacement on SR 4005, River Rd, over tributary to Shenango River in Pulaski Township, Lawrence County.

PROJECT FUNDING	FUND CODE	2025	2026	2027	2028	TOTAL
Construction						
Federal	BOF	\$1,200,000				\$1,200,000
		<b>\$1,200,000</b>				<b>\$1,200,000</b>

**2025 - 2028 Total Programmed Amount \$1,200,000**



**2025-2028 TIP**

**Lawrence County PennDOT District 11**

<u>SR</u>	<u>Project Name</u>	<u>Project #</u>	<u>Municipality</u>	<u>Sponsor</u>	<u>Map #</u>
158	SR 158/North Jefferson Street	119466	Wilmington	PennDOT	17

**Est Let Date** 3/27/2025    **Air Quality** Non-Applic    **Invest Category** Roadway Preservation    **Location:** Located on SR 158 in Wilmington (Twp) and New Wilmington (Boro) Lawrence County

**Description:** Milling and overlay located on SR 158 in Wilmington (Twp) and New Wilmington (Boro) Lawrence County

PROJECT FUNDING	FUND CODE	2025	2026	2027	2028	TOTAL
Construction						
Federal	STP	\$3,200,000				\$3,200,000
State	581	\$800,000				\$800,000
		<b>\$4,000,000</b>				<b>\$4,000,000</b>
<b>2025 - 2028 Total Programmed Amount</b>						<b>\$4,000,000</b>



**2025-2028 TIP**

**Lawrence County PennDOT District 11**

<u>SR</u>	<u>Project Name</u>	<u>Project #</u>	<u>Municipality</u>	<u>Sponsor</u>	<u>Map #</u>
7301	Balph Avenue Bridge	119516	New Castle	Lawrence County	18

**Est Let Date** 10/28/2029 **Air Quality** Non-Applic **Invest Category** Bridge Rehab/Replacement **Location:** Located on Balph Avenue approximately 100 feet west of the intersection of Balph Avenue and SR 2001 (Pennsylvania Avenue) in the City of New Castle and Shenango Township, Lawrence County.

**Description:** Bridge replacement on Balph Avenue approximately 100 feet west of the intersection of Balph Avenue and SR 2001 (Pennsylvania Avenue) in the City of New Castle and Shenango Township, Lawrence County.

PROJECT FUNDING	FUND CODE	2025	2026	2027	2028	TOTAL
Preliminary Engineering						
Federal	BOF		\$170,000			\$170,000
Final Design						
Federal	BOF			\$150,000		\$150,000
Utilities						
Federal	BOF				\$50,000	\$50,000
Right of Way						
Federal	BOF				\$50,000	\$50,000
			\$170,000	\$150,000	\$100,000	\$420,000
<b>2025 - 2028 Total Programmed Amount</b>						<b>\$420,000</b>

# Washington County



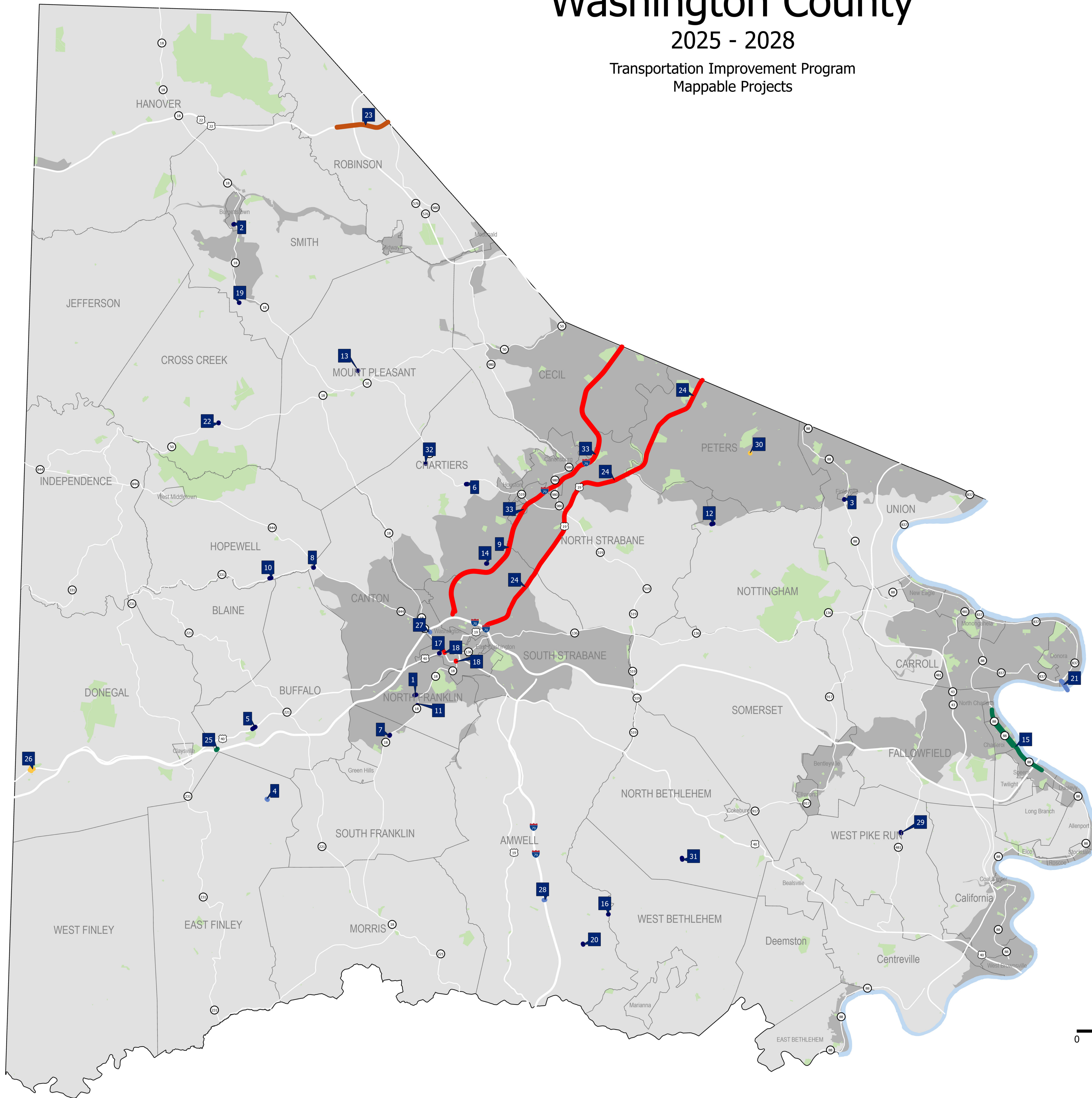
**2025-2028 TIP  
Washington County PennDOT District 12**

<u>Map #</u>	<u>Project ID</u>	<u>State Route</u>	<u>Project Title</u>	<u>Municipality</u>	<u>Project Sponsor</u>	<u>Investment Category</u>	<u>Programmed Amount (\$)</u>
	117949		MMVTA 2022 Bus Replacement		PennDOT	Transit	\$2,500,000
	102154		D12 Construction Mgt		PennDOT	Other	\$900,331
	116915		Bridge Scour Mitigation	Amwell	PennDOT	Bridge Preservation	\$2,000,000
1	30989		Gabby Bridge #64	N. Franklin	PennDOT	Bridge Rehab/Replacement	\$2,400,000
2	31074	7404	Raccoon Bridge #23	Burgettstown	PennDOT	Bridge Rehab/Replacement	\$2,400,000
3	73058	88	PA 88 over Peters Creek	Finleyville	PennDOT	Bridge Rehab/Replacement	\$3,700,555
4	74234	3009	SR 3009 over Buffalo Creek #1	East Finley	PennDOT	Bridge Preservation	\$1,400,000
5	76045	40	US 40 over Br Buffalo Ck	Buffalo	PennDOT	Bridge Rehab/Replacement	\$1,400,000
6	76063	519	PA 519 ov Br Chartiers Run	Chartiers	PennDOT	Bridge Rehab/Replacement	\$900,555
7	79365	18	PA 18 over Chartiers Ck-1	S. Franklin	PennDOT	Bridge Rehab/Replacement	\$900,000
8	81943	331	PA 331 over Br Brush Run #2-DFB	Canton	PennDOT	Bridge Rehab/Replacement	\$200,000
9	89131	79	I79 ov Br Chartiers Ck #1	S. Strabane	PennDOT	Bridge Rehab/Replacement	\$2,552,500
10	90622	331	PA 331 over Br Brush Run- DFB	Hopewell	PennDOT	Bridge Rehab/Replacement	\$200,000
11	90685	18	PA 18 over Chartiers Creek-2	N. Franklin	PennDOT	Bridge Rehab/Replacement	\$2,500,000
12	90757	1006	SR 1006 ov Br Peters Ck - DFB	Nottingham	PennDOT	Bridge Rehab/Replacement	\$200,000
13	103142	4015	SR 4015 over Br Raccoon Creek - DFB	Mt. Pleasant	PennDOT	Bridge Rehab/Replacement	\$200,000
14	105311	4049	SR 4049 over Br Chartiers Ck- DFB	Chartiers	PennDOT	Bridge Rehab/Replacement	\$200,000
15	105426	88	Charleroi Betterment	Speers	PennDOT	Ped/Bike	\$10,000,000
16	113597	2047	SR 2047 over Little Tenmile Creek	Amwell	PennDOT	Bridge Rehab/Replacement	\$1,900,000
17	113722	40	US 40 over Catfish Creek	Washington	PennDOT	Bridge Rehab/Replacement	\$2,700,000
18	114561	18	PA 18: Main Street to Third Street	Washington	PennDOT	Efficiency / Operations	\$1,500,000
19	116369	4029	SR 4029 over Burgetts Fork-DFB	Smith	PennDOT	Bridge Rehab/Replacement	\$200,000
20	116370	2005	SR 2005 over Smith Run-DFB	Amwell	PennDOT	Bridge Rehab/Replacement	\$200,000
21	116850	1077	Donora-Monessen Bridge (Spot Paint/Joints)	Donora	PennDOT	Bridge Preservation	\$3,000,000
22	117314	7208	Cross Creek #33	Cross Creek	PennDOT	Bridge Rehab/Replacement	\$2,750,000
23	117444	22	US 22 Concrete Repair - Washington	Robinson	PennDOT	Roadway Reconstruction	\$13,999,000
24	117943	19	US 19 Adaptive Signal CMAQ Supplement	N. Strabane	PennDOT	Efficiency / Operations	\$4,226,525
25	118319		National Pike Tunnel Rehabilitation	Buffalo	PennDOT	Ped/Bike	\$900,000
26	118574	40	US 40/SR 3005 Intersection Improvements	Donegal	PennDOT	Safety	\$1,500,000
27	118898	4032	2025 D12 Hyro/Latex Bridge Deck Pres	S. Strabane	PennDOT	Bridge Preservation	\$2,500,000
28	118903	2056	2027 D12 Bridge Preservation	Amwell	PennDOT	Bridge Preservation	\$3,000,000
29	120580	2023	SR 2023 over Branch of Little Pike Run-DFB	W. Pike Run	PennDOT	Bridge Rehab/Replacement	\$200,000
30	120605	1010	SR 1010 Flashing Beacon	Peters	PennDOT	Safety	\$450,000
31	120624	2015	SR 2015 over Branch of Daniels Run-DFB	N. Bethlehem	PennDOT	Bridge Rehab/Replacement	\$200,000
32	121006	7207	Chartiers Creek #42- Brevard Bridge	Chartiers	PennDOT	Bridge Rehab/Replacement	\$500,000
33	121368	79	Fiber Installation I-79	S. Strabane	PennDOT	Efficiency / Operations	\$1,270,380

# Washington County

2025 - 2028

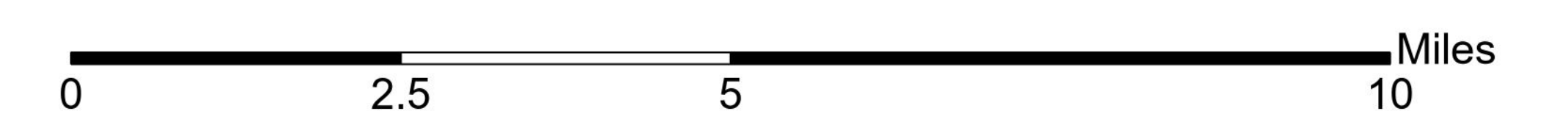
Transportation Improvement Program  
Mappable Projects



## 2025 - 2028 TIP Projects

### Investment Category

- Bridge Preservation
- Bridge Rehab/Replacement
- Efficiency/Operations
- Ped/Bike
- Roadway Reconstruction
- Safety
- County Boundary
- Municipal Boundary
- Urbanized Area
- Open Space
- River



## Code Definitions

<b>Funding Code</b>	<b>Funding Category</b>
73	State Signals
179	County Act 26 Bridges
183	Local Bridges
185	State Highway Bridges
581	State Highway
APL	Appalachian Regional Program
BRIP	Bridge Investment Program
BOF	Bridge - Off System
CAQ	Congestion Mitigation and Air Quality
CRP	Carbon Reduction Program
CRPU	Carbon Reduction Program Urban
D4R	Interstate Maintenance Discretionary
fCAQ	State Guidance Transit Flex Project - Surface Transportation
HSIP	Regional Surface Transportation - Safety
sHSIP	State Surface Transportation - Safety
IM	Interstate Maintenance
LOC	Local
NHPP	National Highway Performance Program
OTH	Other
PRI	Private
PRTCT	PROTECT Program (state managed)
RAISE	Rebuilding American Infrastructure with Sustainability and Equity
RRX	Surface Transportation - RRXing Elimination of Hazards
s185	Spike - State Highway Bridges
e581	Transportation Infrastructure Investment Fund
s581	Spike - State Highway Safety
sCRP	Spike- Carbon Reduction Program
sHSIP	Spike - Safety
sHVRU	Spike - Vulnerable Road Users
sNHPP	Spike - National Highway Performance Program
sSTP	Spike - Surface Transportation
STP	Surface Transportation - Any Area in State
STU	Surface Transportation - Urban
SXF	Special Project - Federal Earmark, source not specified
TAP	Transportation Alternatives Program (Statewide)
TAU	Transportation Alternatives Urban (Regional)



## Code Definitions

<b>Investment Code</b>	<b>Investment Category</b>
BRDG PRESV	Bridge Preservation
BRDG RECON	Bridge Reconstruction / Replacement
EF OPS	Efficiency / Operations
INT COMPL	Interchange Upgrade / Completion
MULTIMOD	Multimodal / Intermodal / Other Modes
NEW CAP	New Roadways / Interchanges / Bridges
OTHER	Other / Miscellaneous
PED BIKE	Pedestrian & Bicycle
ROAD PRESV	Roadway Preservation
ROAD RECON	Roadway Reconstruction
SAFE	Safety
SLIDES	Slide Correction
TDM	Travel Demand Management
TRANSIT FLEET	Public Transportation - Fleet Replacement / Upgrades
TRANSIT OPS	Public Transportation - Operations



**2025-2028 TIP**

**Washington County PennDOT District 12**

<u>SR</u>	<u>Project Name</u>	<u>Project #</u>	<u>Municipality</u>	<u>Sponsor</u>	<u>Map #</u>
	MMVTA 2022 Bus Replacement	117949		PennDOT	

**Est Let Date** Air Quality Invest Category **Location:** Districtwide  
 3/19/2026 Exempt Transit

**Description:** This project is for the acquisition of (8) 35' CNG Transit Buses for the Mid Mon Valley Transit Authority

PROJECT FUNDING	FUND CODE	2025	2026	2027	2028	TOTAL
Construction						
Federal	CAQ			\$2,500,000		\$2,500,000
				<b>\$2,500,000</b>		<b>\$2,500,000</b>
<b>2025 - 2028 Total Programmed Amount</b>						<b>\$2,500,000</b>

<u>SR</u>	<u>Project Name</u>	<u>Project #</u>	<u>Municipality</u>	<u>Sponsor</u>	<u>Map #</u>
	D12 Construction Mgt	102154		PennDOT	

**Est Let Date** Air Quality Invest Category **Location:** District 12  
 Exempt Other

**Description:** Construction Management for upcoming District 12 Construction ProjectsLine Item

PROJECT FUNDING	FUND CODE	2025	2026	2027	2028	TOTAL
Construction						
State	581	\$400,331	\$500,000			\$900,331
		<b>\$400,331</b>	<b>\$500,000</b>			<b>\$900,331</b>
<b>2025 - 2028 Total Programmed Amount</b>						<b>\$900,331</b>



**2025-2028 TIP**

**Washington County PennDOT District 12**

<u>SR</u>	<u>Project Name</u>	<u>Project #</u>	<u>Municipality</u>	<u>Sponsor</u>	<u>Map #</u>
2047	Bridge Scour Mitigation and Preservation	116915	Amwell	PennDOT	

**Est Let Date** Air Quality Invest Category **Location:** Various State Routes Various municipalities districtwide  
 2/29/2024 Exempt Bridge Preservation

**Description:** This project is for preservation activities of structures on various state routes in various municipalities districtwide. \*No new capacity will be added\*

PROJECT FUNDING	FUND CODE	2025	2026	2027	2028	TOTAL
Construction						
State	185	\$2,000,000				\$2,000,000
		<b>\$2,000,000</b>				<b>\$2,000,000</b>
<b>2025 - 2028 Total Programmed Amount</b>						<b>\$2,000,000</b>

<u>SR</u>	<u>Project Name</u>	<u>Project #</u>	<u>Municipality</u>	<u>Sponsor</u>	<u>Map #</u>
	Gabby Bridge #64	30989	North Franklin	PennDOT	1

**Est Let Date** Air Quality Invest Category **Location:** OVER CHARTIERS CREEK : N. FRANKLIN TWP.  
 10/30/2025 Exempt Bridge Rehab/Replacement

**Description:** This project is for the rehabilitation/replacement of the structure carrying Ridgewood Drive over Chartiers Creek in North Franklin Township, Washington County. \*No new capacity will be added\*

PROJECT FUNDING	FUND CODE	2025	2026	2027	2028	TOTAL
Final Design						
Federal	STU	\$500,000				\$500,000
Utilities						
Federal	STU	\$200,000				\$200,000
Right of Way						
Federal	STU	\$200,000				\$200,000
Construction						
Federal	STU	\$1,500,000				\$1,500,000
		<b>\$2,400,000</b>				<b>\$2,400,000</b>
<b>2025 - 2028 Total Programmed Amount</b>						<b>\$2,400,000</b>



**2025-2028 TIP**

**Washington County PennDOT District 12**

<u>SR</u>	<u>Project Name</u>	<u>Project #</u>	<u>Municipality</u>	<u>Sponsor</u>	<u>Map #</u>
7404	Raccoon Bridge #23	31074	Burgettstown	PENNDOT	2

**Est Let Date** Air Quality Invest Category **Location:** OVER RACCOON CREEK:BURGETTSTOWN BOROUGH

1/25/2029 Exempt Bridge Rehab/Replacement

**Description:** This project is the rehabilitation/replacement of the structure carrying West Pittsburgh Street over Raccoon Creek in Burgettstown Borough, Washington County. \*No new capacity will be added\*

PROJECT FUNDING	FUND CODE	2025	2026	2027	2028	TOTAL
Final Design						
Federal	STU	\$500,000				\$500,000
Utilities						
Federal	STU	\$200,000				\$200,000
Right of Way						
Federal	STU	\$200,000				\$200,000
Construction						
Federal	BRIP				\$1,500,000	\$1,500,000
		<b>\$900,000</b>			<b>\$1,500,000</b>	<b>\$2,400,000</b>
<b>2025 - 2028 Total Programmed Amount</b>						<b>\$2,400,000</b>



**2025-2028 TIP**

**Washington County PennDOT District 12**

<u>SR</u>	<u>Project Name</u>	<u>Project #</u>	<u>Municipality</u>	<u>Sponsor</u>	<u>Map #</u>
88	PA 88 over Peters Creek	73058	Finleyville	PennDOT	3

**Est Let Date** Air Quality Invest Category **Location:** PA 88 over Peters Creek in Finleyville Borough, Washington County  
 12/10/2026 Exempt Bridge Rehab/Replacement

**Description:** This project is the replacement/rehabilitation of the structure carrying PA 88 over Peters Creek in Finleyville Borough, Washington County\*No new capacity will be added\*

PROJECT FUNDING	FUND CODE	2025	2026	2027	2028	TOTAL
Final Design						
State	185		\$500,185			\$500,185
Utilities						
State	185		\$200,185			\$200,185
Construction						
State	185		\$500,185		\$2,500,000	\$3,000,185
			<b>\$1,200,555</b>		<b>\$2,500,000</b>	<b>\$3,700,555</b>

**2025 - 2028 Total Programmed Amount    \$3,700,555**



**2025-2028 TIP**

**Washington County PennDOT District 12**

<u>SR</u>	<u>Project Name</u>	<u>Project #</u>	<u>Municipality</u>	<u>Sponsor</u>	<u>Map #</u>
3009	SR 3009 over Buffalo Creek #1	74234	East Finley	PennDOT	4

**Est Let Date** Air Quality Invest Category **Location:** BMS: 62 3009 0100 0378

6/22/2028 Exempt Bridge Preservation

**Description:** This project is the improvements to the structure carrying State Route 3009 (Sunset Road) over Buffalo Creek in East Finley Township, Washington County.\*No new capacity will be added\*

PROJECT FUNDING	FUND CODE	2025	2026	2027	2028	TOTAL
Final Design						
Federal	STP		\$200,000			\$200,000
Utilities						
Federal	STP		\$100,000			\$100,000
Right of Way						
Federal	STP		\$100,000			\$100,000
Construction						
Federal	BOF				\$1,000,000	\$1,000,000
			<b>\$400,000</b>		<b>\$1,000,000</b>	<b>\$1,400,000</b>
<b>2025 - 2028 Total Programmed Amount</b>						<b>\$1,400,000</b>



**2025-2028 TIP**

**Washington County PennDOT District 12**

<u>SR</u>	<u>Project Name</u>	<u>Project #</u>	<u>Municipality</u>	<u>Sponsor</u>	<u>Map #</u>
40	US 40 over Br Buffalo Ck	76045	Buffalo	PennDOT	5

**Est Let Date**   **Air Quality**   **Invest Category**   **Location:** SR 40 Buffalo Twp, Washington County

Exempt   Bridge Rehab/Replacement

**Description:** SR 40 Buffalo Twp Structure replacement

PROJECT FUNDING	FUND CODE	2025	2026	2027	2028	TOTAL
Preliminary Engineering						
Federal	STP	\$500,000				\$500,000
Final Design						
State	581			\$400,000		\$400,000
Utilities						
State	581				\$250,000	\$250,000
Right of Way						
State	581				\$250,000	\$250,000
		<b>\$500,000</b>		<b>\$400,000</b>	<b>\$500,000</b>	<b>\$1,400,000</b>

**2025 - 2028 Total Programmed Amount      \$1,400,000**



**2025-2028 TIP**

**Washington County PennDOT District 12**

<u>SR</u>	<u>Project Name</u>	<u>Project #</u>	<u>Municipality</u>	<u>Sponsor</u>	<u>Map #</u>
519	PA 519 ov Br Chartiers Run	76063	Chartiers	PennDOT	6

**Est Let Date** Air Quality Invest Category **Location:** BMS# 62 0519 0340 0502

3/18/2027 Exempt Bridge Rehab/Replacement

**Description:** This project is the replacement/rehabilitation of the structure carrying SR 0519 (Western Avenue) over Branch of Chartier Run in Chartiers Township, Washington County. \*No new capacity will be added\*

PROJECT FUNDING	FUND CODE	2025	2026	2027	2028	TOTAL
Final Design						
State	185		\$500,185			\$500,185
Utilities						
State	185		\$200,185			\$200,185
Right of Way						
State	185		\$200,185			\$200,185
			<b>\$900,555</b>			<b>\$900,555</b>
<b>2025 - 2028 Total Programmed Amount</b>						<b>\$900,555</b>





**2025-2028 TIP**

**Washington County PennDOT District 12**

<u>SR</u>	<u>Project Name</u>	<u>Project #</u>	<u>Municipality</u>	<u>Sponsor</u>	<u>Map #</u>
18	PA 18 over Chartiers Ck-1	79365	South Franklin	PennDOT	7

**Est Let Date** 12/14/2028    **Air Quality** Exempt    **Invest Category** Bridge Rehab/Replacement    **Location:** PA 18 (Park Avenue) over Chartiers Creek , South Franklin Township, Washington County, BMS# 62 0018 0280 0000

**Description:** This project is the replacement/rehabilitation of structure carrying PA 18 (Park Avenue) over Chartiers Creek in South Franklin Township, Washington County.  
 \*No new capacity will be added\*

PROJECT FUNDING	FUND CODE	2025	2026	2027	2028	TOTAL
Final Design						
Federal	STP		\$400,000			\$400,000
State	185		\$100,000			\$100,000
Utilities						
State	185		\$200,000			\$200,000
Right of Way						
State	185		\$200,000			\$200,000
		<b>\$900,000</b>			<b>\$900,000</b>	

**2025 - 2028 Total Programmed Amount    \$900,000**



**2025-2028 TIP**

**Washington County PennDOT District 12**

<u>SR</u>	<u>Project Name</u>	<u>Project #</u>	<u>Municipality</u>	<u>Sponsor</u>	<u>Map #</u>
331	PA 331 over Br Brush Run #2-DFB	81943	Canton	PennDOT	8

**Est Let Date** Air Quality Invest Category **Location:** BMS: 62 0331 0260 0777

9/25/2025 Exempt Bridge Rehab/Replacement

**Description:** This project is the rehabilitation/replacement of the structure carrying PA 331 (Brush Run Road) over a branch of Brush Run in Canton Township, Washington County. \*No new capacity will be added\*

PROJECT FUNDING	FUND CODE	2025	2026	2027	2028	TOTAL
Utilities						
State	185	\$25,000				\$25,000
Right of Way						
State	185	\$25,000				\$25,000
Construction						
State	185	\$150,000				\$150,000
		<b>\$200,000</b>				<b>\$200,000</b>
<b>2025 - 2028 Total Programmed Amount</b>						<b>\$200,000</b>



**2025-2028 TIP**

**Washington County PennDOT District 12**

<u>SR</u>	<u>Project Name</u>	<u>Project #</u>	<u>Municipality</u>	<u>Sponsor</u>	<u>Map #</u>
79	I79 ov Br Chartiers Ck #1	89131	South Strabane	PennDOT	9

**Est Let Date** Air Quality Invest Category **Location:** 62-0079-0404-2705

9/17/2026 Exempt Bridge Rehab/Replacement

**Description:** This project is for the rehabilitation/replacement of the structure carrying Interstate 79 over a branch of Chartiers Creek in South Strabane Township, Washington County.\*No new capacity will be added\*

PROJECT FUNDING	FUND CODE	2025	2026	2027	2028	TOTAL
Final Design						
State	185	\$575,000				\$575,000
Utilities						
State	185	\$200,000				\$200,000
Right of Way						
State	185	\$200,000				\$200,000
Construction						
Federal	BRIP		\$631,000	\$631,000		\$1,262,000
State	581		\$157,750	\$157,750		\$315,500
		<b>\$975,000</b>	<b>\$788,750</b>	<b>\$788,750</b>		<b>\$2,552,500</b>
<b>2025 - 2028 Total Programmed Amount</b>						<b>\$2,552,500</b>



**2025-2028 TIP**

**Washington County PennDOT District 12**

<u>SR</u>	<u>Project Name</u>	<u>Project #</u>	<u>Municipality</u>	<u>Sponsor</u>	<u>Map #</u>
331	PA 331 over Br Brush Run- DFB	90622	Hopewell	PennDOT	10

**Est Let Date**   **Air Quality**   **Invest Category**   **Location:** BMS: 62 0331 0230 0000  
 Exempt   Bridge Rehab/Replacement

**Description:** This project is the replacement of the structure carrying PA 331 (Brush Run Road) over a branch of Brush Run in Hopewell Township, Washington County.\*No new capacity will be added\*

PROJECT FUNDING	FUND CODE	2025	2026	2027	2028	TOTAL
Utilities						
State	185		\$25,000			\$25,000
Right of Way						
State	185		\$25,000			\$25,000
Construction						
State	185		\$150,000			\$150,000
		<b>\$200,000</b>			<b>\$200,000</b>	

**2025 - 2028 Total Programmed Amount    \$200,000**

<u>SR</u>	<u>Project Name</u>	<u>Project #</u>	<u>Municipality</u>	<u>Sponsor</u>	<u>Map #</u>
18	PA 18 over Chartiers Creek-2	90685	North Franklin	PennDOT	11

**Est Let Date**   **Air Quality**   **Invest Category**   **Location:** PA 18 (Park Avenue) over Chartiers Creek , North Franklin Township, Washington County, BMS# 62 0018 0310 0532  
 9/26/2024   Exempt   Bridge Rehab/Replacement

**Description:** This project is the replacement of the structure carrying PA 18 (Park Avenue) over Chartiers Creek in North Franklin Township, Washington County.  
 \*No new capacity will be added\*

PROJECT FUNDING	FUND CODE	2025	2026	2027	2028	TOTAL
Construction						
Federal	STU	\$2,500,000				\$2,500,000
		<b>\$2,500,000</b>			<b>\$2,500,000</b>	

**2025 - 2028 Total Programmed Amount    \$2,500,000**



**2025-2028 TIP**

**Washington County PennDOT District 12**

<u>SR</u>	<u>Project Name</u>	<u>Project #</u>	<u>Municipality</u>	<u>Sponsor</u>	<u>Map #</u>
1006	SR 1006 ov Br Peters Ck - DFB	90757	Nottingham	PennDOT	12

**Est Let Date**   **Air Quality**   **Invest Category**   **Location:** SR 1006 over Branch of Peters Creek  
 Exempt   Bridge Rehab/Replacement   Replacement Washington County

**Description:** SR 1006 over Branch of Peters Creek Bridge Replacement Washington County

PROJECT FUNDING	FUND CODE	2025	2026	2027	2028	TOTAL
Utilities						
State	185			\$25,000		\$25,000
Right of Way						
State	185			\$25,000		\$25,000
Construction						
State	185			\$150,000		\$150,000
				<b>\$200,000</b>		<b>\$200,000</b>

**2025 - 2028 Total Programmed Amount      \$200,000**



**2025-2028 TIP**

**Washington County PennDOT District 12**

<u>SR</u>	<u>Project Name</u>	<u>Project #</u>	<u>Municipality</u>	<u>Sponsor</u>	<u>Map #</u>
4015	SR 4015 over Br Raccoon Creek - DFB	103142	Mount Pleasant	PennDOT	13

**Est Let Date** Air Quality Invest Category **Location:** BMS ID: 62 4015 0020 1018

6/8/2025 Exempt Bridge Rehab/Replacement

**Description:** This project is the replacement/rehabilitation of the structure carrying State Route 4015 (Waterdam Road) over a Branch of Raccoon Creek in Mount Pleasant Township, Washington County.\*No new capacity will be added\*

PROJECT FUNDING	FUND CODE	2025	2026	2027	2028	TOTAL
Utilities						
State	185	\$25,000				\$25,000
Right of Way						
State	185	\$25,000				\$25,000
Construction						
State	185	\$150,000				\$150,000
		<b>\$200,000</b>				<b>\$200,000</b>
<b>2025 - 2028 Total Programmed Amount</b>						<b>\$200,000</b>



**2025-2028 TIP**

**Washington County PennDOT District 12**

<u>SR</u>	<u>Project Name</u>	<u>Project #</u>	<u>Municipality</u>	<u>Sponsor</u>	<u>Map #</u>
4049	SR 4049 over Br Chartiers Ck- DFB	105311	Chartiers	PennDOT	14

**Est Let Date**   **Air Quality**   **Invest Category**   **Location:** BMS: 62 4049 0100 1572  
 Exempt   Bridge Rehab/Replacement

**Description:** This project is the replacement of the structure carrying SR 4049 (Country Club Road) over Branch of Chartiers Creek in Chartiers Township, Washington County.\*No new capacity will be added\*

PROJECT FUNDING	FUND CODE	2025	2026	2027	2028	TOTAL
Utilities						
State	185		\$25,000			\$25,000
Right of Way						
State	185		\$25,000			\$25,000
Construction						
State	185		\$150,000			\$150,000
		<b>\$200,000</b>			<b>\$200,000</b>	

**2025 - 2028 Total Programmed Amount    \$200,000**

<u>SR</u>	<u>Project Name</u>	<u>Project #</u>	<u>Municipality</u>	<u>Sponsor</u>	<u>Map #</u>
88	Charleroi Betterment	105426	Speers	PennDOT	15

**Est Let Date**   **Air Quality**   **Invest Category**   **Location:** PA 88 Segment/Offset: 0480/0000 to 0530/2603  
 4/24/2025   Exempt   Ped/Bike

0501/0000 to 0511/3442Speers, Charleroi,  
 and North Charleroi Boroughs, and Fallowfield Township,  
 Washington County

**Description:** This project is for betterment improvements to PA 88 from I-70 to the Charleroi-Monessen Bridge in Speers, Charleroi, and North Charleroi Boroughs, and Fallowfield Township, Washington County.

PROJECT FUNDING	FUND CODE	2025	2026	2027	2028	TOTAL
Construction						
Federal	STP	\$5,000,000	\$5,000,000			\$10,000,000
		<b>\$5,000,000</b>	<b>\$5,000,000</b>			<b>\$10,000,000</b>

**2025 - 2028 Total Programmed Amount    \$10,000,000**



**2025-2028 TIP**

**Washington County PennDOT District 12**

<u>SR</u>	<u>Project Name</u>	<u>Project #</u>	<u>Municipality</u>	<u>Sponsor</u>	<u>Map #</u>
2047	SR 2047 over Little Tenmile Creek	113597	Amwell	PennDOT	16

**Est Let Date** Air Quality Invest Category **Location:** BMS# 62 2047 0060 1040BR Key 35008

1/7/2027 Exempt Bridge Rehab/Replacement

**Description:** This project is for the replacement/rehabilitation of State Route 2047 (Little Creek Road) over Little Tenmile Creek in Amwell Township, Washington County.No new capacity will be added.

PROJECT FUNDING	FUND CODE	2025	2026	2027	2028	TOTAL
Final Design						
Federal	BOF	\$500,000				\$500,000
Utilities						
Federal	BOF		\$200,000			\$200,000
Right of Way						
Federal	BOF		\$200,000			\$200,000
Construction						
Federal	BRIP				\$1,000,000	\$1,000,000
		<b>\$500,000</b>	<b>\$400,000</b>		<b>\$1,000,000</b>	<b>\$1,900,000</b>
<b>2025 - 2028 Total Programmed Amount</b>						<b>\$1,900,000</b>





**2025-2028 TIP**

**Washington County PennDOT District 12**

<u>SR</u>	<u>Project Name</u>	<u>Project #</u>	<u>Municipality</u>	<u>Sponsor</u>	<u>Map #</u>
40	US 40 over Catfish Creek	113722	Washington	PennDOT	17

**Est Let Date** Air Quality Invest Category **Location:** 62 0040 0340 0736  
 12/17/2026 Exempt Bridge Rehab/Replacement

**Description:** This project is for the rehabilitation/replacement of the structure carrying US 40 over Catfish Creek in the City of Washington, Washington County.

PROJECT FUNDING	FUND CODE	2025	2026	2027	2028	TOTAL
Final Design						
Federal	BRIP	\$550,000				\$550,000
Utilities						
Federal	BRIP	\$200,000				\$200,000
Right of Way						
Federal	NHPP	\$200,000				\$200,000
Construction						
Federal	NHPP				\$1,750,000	\$1,750,000
		<b>\$950,000</b>			<b>\$1,750,000</b>	<b>\$2,700,000</b>

**2025 - 2028 Total Programmed Amount \$2,700,000**

<u>SR</u>	<u>Project Name</u>	<u>Project #</u>	<u>Municipality</u>	<u>Sponsor</u>	<u>Map #</u>
18	PA 18: Main Street to Third Street	114561	Washington	PennDOT	18

**Est Let Date** Air Quality Invest Category **Location:** PA 18 City of Washington, Washington County  
 12/10/2026 Significant Efficiency / Operations

**Description:** This project is for signal replacement/upgrades to five signal locations on PA 18, US 40, and PA 136 in the City of Washington, Washington County.

PROJECT FUNDING	FUND CODE	2025	2026	2027	2028	TOTAL
Construction						
Federal	CAQ			\$1,500,000		\$1,500,000
				<b>\$1,500,000</b>		<b>\$1,500,000</b>

**2025 - 2028 Total Programmed Amount \$1,500,000**



**2025-2028 TIP**

**Washington County PennDOT District 12**

<u>SR</u>	<u>Project Name</u>	<u>Project #</u>	<u>Municipality</u>	<u>Sponsor</u>	<u>Map #</u>
4029	SR 4029 over Burgetts Fork-DFB	116369	Smith	PennDOT	19

**Est Let Date**   **Air Quality**   **Invest Category**   **Location:** BMS# 62-4029-0140-1752  
 Exempt   Bridge Rehab/Replacement

**Description:** This project is for the replacement/rehabilitation of SR 4029 (Cross Creek Road) over Burgetts Fork in Smith Township, Washington County using Department Forces for design and construction.\*No new capacity will be added\*

PROJECT FUNDING	FUND CODE	2025	2026	2027	2028	TOTAL
Utilities						
State	185	\$25,000				\$25,000
Right of Way						
State	185	\$25,000				\$25,000
Construction						
State	185	\$150,000				\$150,000
		<b>\$200,000</b>				<b>\$200,000</b>
<b>2025 - 2028 Total Programmed Amount</b>						<b>\$200,000</b>



**2025-2028 TIP**

**Washington County PennDOT District 12**

<u>SR</u>	<u>Project Name</u>	<u>Project #</u>	<u>Municipality</u>	<u>Sponsor</u>	<u>Map #</u>
2005	SR 2005 over Smith Run-DFB	116370	Amwell	PennDOT	20

**Est Let Date** Air Quality Invest Category **Location:** State Route 2005 (Smith Run Road)BMS ID:62-2005-0030-0000  
 9/25/2025 Exempt Bridge Rehab/Replacement  
 BR Key: 34873

**Description:** This project is for the rehabilitation/replacement of the structure carrying State Route 2005 (Smith Run Road) over Smith Run in Amwell Township, Washington County. \*No new capacity will be added\*

PROJECT FUNDING	FUND CODE	2025	2026	2027	2028	TOTAL
Utilities						
State	185		\$25,000			\$25,000
Right of Way						
State	185		\$25,000			\$25,000
Construction						
State	185		\$150,000			\$150,000
						<b>\$200,000</b>

**2025 - 2028 Total Programmed Amount \$200,000**

<u>SR</u>	<u>Project Name</u>	<u>Project #</u>	<u>Municipality</u>	<u>Sponsor</u>	<u>Map #</u>
1077	Donora-Monessen Bridge (Spot Paint/Joints)	116850	Donora	PennDOT	21

**Est Let Date** Air Quality Invest Category **Location:** Bridge Preservation Donora-Monessen Bridge  
 2/3/2028 Exempt Bridge Preservation

**Description:** This project is for preservation activities of the Donora Monessen High Level Bridge carrying PA 1077 (Vance Dei Cas Highway) over PA 837, PA 906, railroad and the Monongahela River in Donora Borough, Washington County.

\*No new capacity will be added to the structure\*

PROJECT FUNDING	FUND CODE	2025	2026	2027	2028	TOTAL
Construction						
State	581				\$3,000,000	\$3,000,000
						<b>\$3,000,000</b>

**2025 - 2028 Total Programmed Amount \$3,000,000**



**2025-2028 TIP**

**Washington County PennDOT District 12**

<u>SR</u>	<u>Project Name</u>	<u>Project #</u>	<u>Municipality</u>	<u>Sponsor</u>	<u>Map #</u>
7208	Cross Creek #33	117314	Cross Creek	PennDOT	22

**Est Let Date**   **Air Quality**   **Invest Category**   **Location:** BMS ID: 62 7208 0000 4033  
 Exempt   Bridge Rehab/Replacement

**Description:** This project is the rehabilitation/replacement of the structure carrying Park Road over Cross Creek Tributary in Cross Creek Township, Washington County. \*No new capacity will be added\*

PROJECT FUNDING	FUND CODE	2025	2026	2027	2028	TOTAL
Preliminary Engineering						
Federal	BRIP	\$500,000				\$500,000
Final Design						
Federal	BOF	\$350,000				\$350,000
Utilities						
Federal	STP		\$200,000			\$200,000
Right of Way						
Federal	BRIP		\$200,000			\$200,000
Construction						
Federal	BRIP			\$1,500,000		\$1,500,000
		<b>\$850,000</b>	<b>\$400,000</b>	<b>\$1,500,000</b>		<b>\$2,750,000</b>

**2025 - 2028 Total Programmed Amount      \$2,750,000**



**2025-2028 TIP**

**Washington County PennDOT District 12**

<u>SR</u>	<u>Project Name</u>	<u>Project #</u>	<u>Municipality</u>	<u>Sponsor</u>	<u>Map #</u>
22	US 22 Concrete Repair - Washington	117444	Robinson	PennDOT	23

**Est Let Date** Air Quality Invest Category **Location:** US 22 PA TPK Interchange to Allegheny Co Line  
 11/7/2024 Exempt Roadway Reconstruction

**Description:** This project is for reconstruction of the existing pavement on US 22 from the PA TPK Interchange to the Allegheny County line in Robinson Township, Washington County.

PROJECT FUNDING	FUND CODE	2025	2026	2027	2028	TOTAL
Construction						
Federal	NHPP	\$6,398,000	\$4,801,000			\$11,199,000
State	581	\$1,600,000	\$1,200,000			\$2,800,000
		<b>\$7,998,000</b>	<b>\$6,001,000</b>			<b>\$13,999,000</b>

**2025 - 2028 Total Programmed Amount \$13,999,000**

<u>SR</u>	<u>Project Name</u>	<u>Project #</u>	<u>Municipality</u>	<u>Sponsor</u>	<u>Map #</u>
19	US 19 Adaptive Signal CMAQ Supplement	117943	North Strabane	PennDOT	24

**Est Let Date** Air Quality Invest Category **Location:** US 19 North and SouthNorth Strabane Township, Washington  
 3/19/2026 Significant Efficiency / Operations County

**Description:** This project is a supplement to the US 19 Corridor Adaptive Signal project (MPMS# 107432) for additional work to be completed on the US 19 corridor in North Strabane Township, Washington County.

PROJECT FUNDING	FUND CODE	2025	2026	2027	2028	TOTAL
Construction						
Federal	CAQ			\$1,881,220	\$1,500,000	\$3,381,220
State	581			\$470,305	\$375,000	\$845,305
				<b>\$2,351,525</b>	<b>\$1,875,000</b>	<b>\$4,226,525</b>

**2025 - 2028 Total Programmed Amount \$4,226,525**



**2025-2028 TIP**

**Washington County PennDOT District 12**

<u>SR</u>	<u>Project Name</u>	<u>Project #</u>	<u>Municipality</u>	<u>Sponsor</u>	<u>Map #</u>
	National Pike Tunnel Rehabilitation	118319	Buffalo	PennDOT	25

**Est Let Date** Air Quality Invest Category **Location:** Buffalo Township, Washington County

6/26/2025 Exempt Ped/Bike

**Description:** This project is to rehabilitate a pre-Civil War-era railroad tunnel along the abandoned CSX rail line in Buffalo Township, Washington County to allow connection for the National Pike Shared Use Trail.

PROJECT FUNDING	FUND CODE	2025	2026	2027	2028	TOTAL
-----------------	-----------	------	------	------	------	-------

Construction

Federal	TAP	\$900,000				\$900,000
---------	-----	-----------	--	--	--	-----------

		<b>\$900,000</b>				<b>\$900,000</b>
--	--	------------------	--	--	--	------------------

**2025 - 2028 Total Programmed Amount \$900,000**

<u>SR</u>	<u>Project Name</u>	<u>Project #</u>	<u>Municipality</u>	<u>Sponsor</u>	<u>Map #</u>
40	US 40/SR 3005 Intersection Improvements	118574	Donegal	PennDOT	26

**Est Let Date** Air Quality Invest Category **Location:** US 40/SR 3005 Intersection

8/28/2025 Exempt Safety

**Description:** This project is for improvements to the intersection of US 40 (National Pike) and SR 3005 (Liberty Road) in Donegal Township, Washington County.

PROJECT FUNDING	FUND CODE	2025	2026	2027	2028	TOTAL
-----------------	-----------	------	------	------	------	-------

Construction

Federal	HSIP	\$1,500,000				\$1,500,000
---------	------	-------------	--	--	--	-------------

		<b>\$1,500,000</b>				<b>\$1,500,000</b>
--	--	--------------------	--	--	--	--------------------

**2025 - 2028 Total Programmed Amount \$1,500,000**



**2025-2028 TIP**

**Washington County PennDOT District 12**

<u>SR</u>	<u>Project Name</u>	<u>Project #</u>	<u>Municipality</u>	<u>Sponsor</u>	<u>Map #</u>
4032	2025 D12 Hyro/Latex Bridge Deck Pres	118898	South Strabane	PennDOT	27

**Est Let Date** Air Quality Invest Category **Location:** Various Structures Districtwide  
 3/6/2025 Exempt Bridge Preservation

**Description:** This project is for preservation activities to various structures in various municipalities districtwide.

PROJECT FUNDING	FUND CODE	2025	2026	2027	2028	TOTAL
Construction						
State	581	\$1,500,000	\$1,000,000			\$2,500,000
		<b>\$1,500,000</b>	<b>\$1,000,000</b>			<b>\$2,500,000</b>

**2025 - 2028 Total Programmed Amount \$2,500,000**

<u>SR</u>	<u>Project Name</u>	<u>Project #</u>	<u>Municipality</u>	<u>Sponsor</u>	<u>Map #</u>
2056	2027 D12 Bridge Preservation	118903	Amwell	PennDOT	28

**Est Let Date** Air Quality Invest Category **Location:** Various Locations Districtwide  
 3/4/2027 Exempt Bridge Preservation

**Description:** This project is for preservation activities to various structures districtwide.

PROJECT FUNDING	FUND CODE	2025	2026	2027	2028	TOTAL
Construction						
State	185			\$2,000,000		\$2,000,000
	581		\$1,000,000			\$1,000,000
			<b>\$1,000,000</b>	<b>\$2,000,000</b>		<b>\$3,000,000</b>

**2025 - 2028 Total Programmed Amount \$3,000,000**



**2025-2028 TIP**

**Washington County PennDOT District 12**

<u>SR</u>	<u>Project Name</u>	<u>Project #</u>	<u>Municipality</u>	<u>Sponsor</u>	<u>Map #</u>
2023	SR 2023 over Branch of Little Pike Run- DFB	120580	West Pike Run	PennDOT	29

**Est Let Date**   **Air Quality**   **Invest Category**   **Location:** SR 2023BMS# 62 2023 0010 0270  
 Exempt   Bridge Rehab/Replacement

**Description:** This project is for the replacement of the structure carrying SR 2023 over a branch of Little Pike Run in West Pike Run Township, Washington County. \*No new capacity will be added\*

PROJECT FUNDING	FUND CODE	2025	2026	2027	2028	TOTAL
Utilities						
State	185			\$25,000		\$25,000
Right of Way						
State	185			\$25,000		\$25,000
Construction						
State	185			\$150,000		\$150,000
				<b>\$200,000</b>		<b>\$200,000</b>

**2025 - 2028 Total Programmed Amount    \$200,000**





**2025-2028 TIP**

**Washington County PennDOT District 12**

<u>SR</u>	<u>Project Name</u>	<u>Project #</u>	<u>Municipality</u>	<u>Sponsor</u>	<u>Map #</u>
1010	SR 1010 Flashing Beacon	120605	Peters	PennDOT	30

**Est Let Date** Air Quality Invest Category **Location:** This project will install a Flashing Beacon at an All-Way stop intersection. The intent is to lower the angular crashes due to running the stop signs. This intersection has had complaints from residents and the municipality.

2/6/2025 Exempt Safety

**Description:** This project will install a Flashing Beacon at the intersection of SR 1010 (Bebout Road) and Bower Hill Road in Peters Township, Washington County. The intent is to lower the angular crashes due to running the stop signs. This intersection has had complaints from residents and the municipality.

PROJECT FUNDING	FUND CODE	2025	2026	2027	2028	TOTAL
Final Design						
Federal	sHSIP	\$300,000				\$300,000
Construction						
Federal	sHSIP	\$150,000				\$150,000
		<b>\$450,000</b>				<b>\$450,000</b>
<b>2025 - 2028 Total Programmed Amount</b>						<b>\$450,000</b>



**2025-2028 TIP**

**Washington County PennDOT District 12**

<u>SR</u>	<u>Project Name</u>	<u>Project #</u>	<u>Municipality</u>	<u>Sponsor</u>	<u>Map #</u>
2015	SR 2015 over Branch of Daniels Run-DFB	120624	North Bethlehem	PennDOT	31

**Est Let Date** **Air Quality** **Invest Category** **Location:** SR 2015 over Branch of Daniels RunNorth Bethlehem Township, Exempt Bridge Rehab/Replacement Washington CountyBridge Replacement62201500600000

**Description:** SR 2015 over Branch of Daniels RunNorth Bethlehem Township, Washington CountyBridge Replacement

PROJECT FUNDING	FUND CODE	2025	2026	2027	2028	TOTAL
Utilities						
State	185			\$25,000		\$25,000
Right of Way						
State	185			\$25,000		\$25,000
Construction						
State	185			\$150,000		\$150,000
				<b>\$200,000</b>		<b>\$200,000</b>

**2025 - 2028 Total Programmed Amount \$200,000**

<u>SR</u>	<u>Project Name</u>	<u>Project #</u>	<u>Municipality</u>	<u>Sponsor</u>	<u>Map #</u>
7207	Chartiers Creek #42- Brevard Bridge	121006	Chartiers	PennDOT	32

**Est Let Date** **Air Quality** **Invest Category** **Location:** 5A04 District: 12 - District 125A05 County:62 - Washington5A06 City/Town/Place:62/207 - CHARTIERS5A07 Exempt Bridge Rehab/Replacement Washington5A06 City/Town/Place:62/207 - CHARTIERS5A07 Feature Intersected:CHARTIERS CREEK TRIB.5A08 Facility Carried:BREVARD BRIDGE5A09 Location:1500' WEST OF SR 519

**Description:** 5A04 District: 12 - District 125A05 County:62 - Washington5A06 City/Town/Place:62/207 - CHARTIERS5A07 Feature Intersected:CHARTIERS CREEK TRIB.5A08 Facility Carried:BREVARD BRIDGE5A09 Location:1500' WEST OF SR 519

PROJECT FUNDING	FUND CODE	2025	2026	2027	2028	TOTAL
Preliminary Engineering						
Federal	BOF				\$500,000	\$500,000
					<b>\$500,000</b>	<b>\$500,000</b>

**2025 - 2028 Total Programmed Amount \$500,000**



**2025-2028 TIP**

**Washington County PennDOT District 12**

<u>SR</u>	<u>Project Name</u>	<u>Project #</u>	<u>Municipality</u>	<u>Sponsor</u>	<u>Map #</u>
79	Fiber Installation I-79	121368	South Strabane	PennDOT	33

**Est Let Date**   **Air Quality**   **Invest Category**   **Location:** I-79

Exempt   Efficiency / Operations

**Description:** This project is for the installation of fiber-optic cable for future ITS applications on I-79 throughout Washington County.

PROJECT FUNDING	FUND CODE	2025	2026	2027	2028	TOTAL
Construction						
Federal	sCRP	\$1,016,304				\$1,016,304
State	581	\$254,076				\$254,076
		<b>\$1,270,380</b>				<b>\$1,270,380</b>
<b>2025 - 2028 Total Programmed Amount</b>						<b>\$1,270,380</b>

# Westmoreland County



**2025-2028 TIP**  
**Westmoreland County PennDOT District 12**

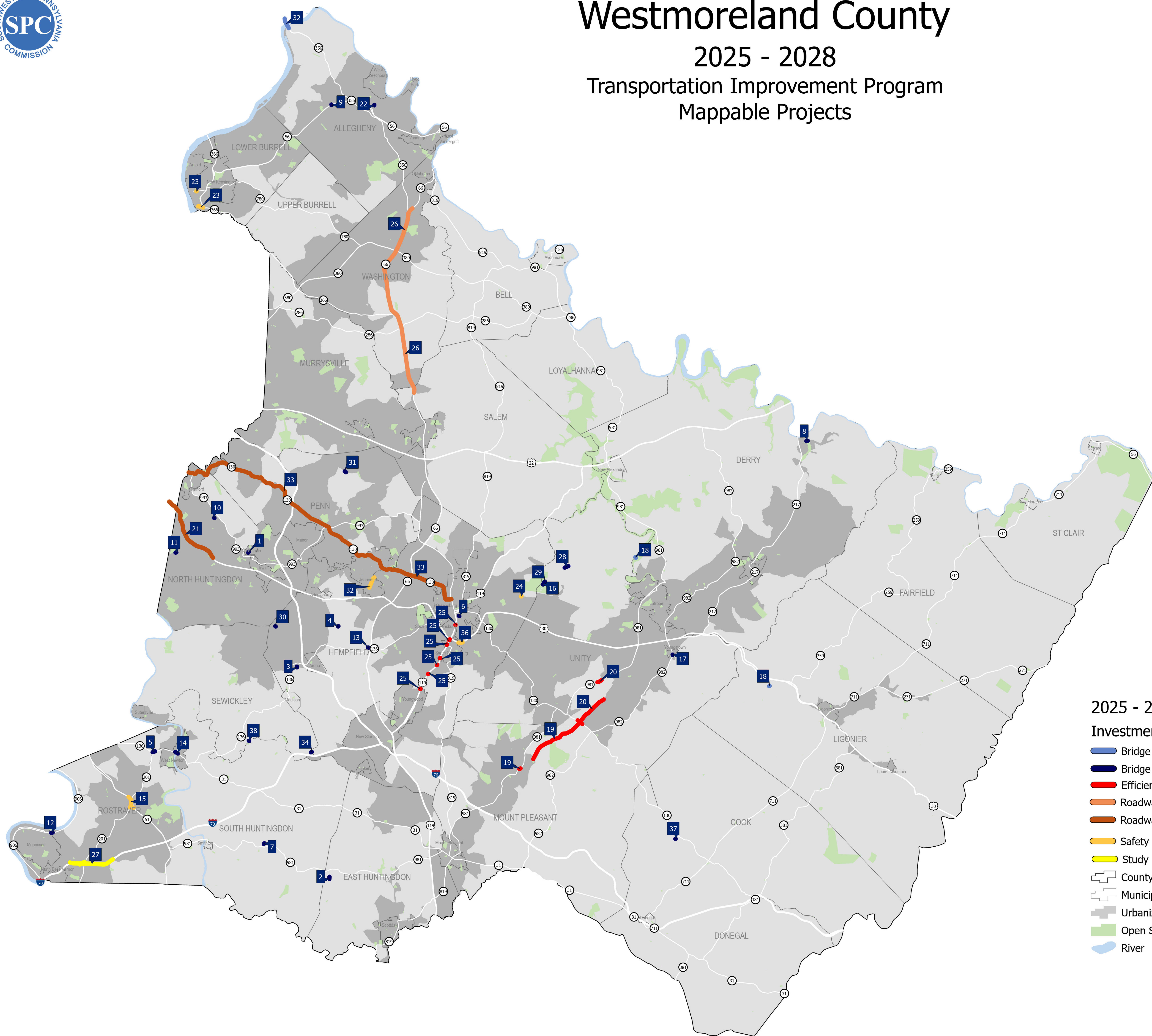
<u>Map #</u>	<u>Project ID</u>	<u>State Route</u>	<u>Project Title</u>	<u>Municipality</u>	<u>Project Sponsor</u>	<u>Investment Category</u>	<u>Programmed Amount (\$)</u>
1	31554	7421	Fourth Street Bridge	North Irwin	N.Irwin	Bridge Rehab/Replacement	\$4,000,000
2	31637	3073	SR 3073 over Meadow Run- DFB	E. Huntingdon	PennDOT	Bridge Rehab/Replacement	\$200,000
3	31689		Ladysmith Road T-470	Hempfield	PennDOT	Bridge Rehab/Replacement	\$2,400,000
4	31927		Possum Hollow Road	Hempfield	PennDOT	Bridge Rehab/Replacement	\$1,151,000
5	69248	136	PA 136 over Pollock Run	Rostraver	PennDOT	Bridge Rehab/Replacement	\$3,300,000
6	73028	7302	Brewery Street Bridge	Greensburg	PennDOT	Bridge Rehab/Replacement	\$750,000
7	74261	3035	SR 3035 over Barren Run- DFB	S. Huntingdon	PennDOT	Bridge Rehab/Replacement	\$200,000
8	74437	1014	SR 1014 over McGee Run	Derry	PennDOT	Bridge Rehab/Replacement	\$1,500,000
9	83686	4073	SR 4073 over PA 56	Allegheny	PennDOT	Bridge Rehab/Replacement	\$5,075,000
10	89066	4019	SR 4019 over Brush Creek	N Huntingdon	PennDOT	Bridge Rehab/Replacement	\$3,000,000
11	91121	3024	SR 3024 over Br Long Run- DFB	N Huntingdon	PennDOT	Bridge Rehab/Replacement	\$200,000
12	91136	906	PA 906 ov Trib Mon River	Rostraver	PennDOT	Bridge Rehab/Replacement	\$1,200,000
13	98865	3044	SR 3044 ov Ltl Sewickley Crk	Hempfield	PennDOT	Bridge Rehab/Replacement	\$1,200,000
14	98869	136	West Newton Bridge	West Newton	PennDOT	Bridge Rehab/Replacement	\$17,000,000
15	105350	51	PA 201 Ramp to PA 51 Bridges	Rostraver	PennDOT	Safety	\$3,750,000
16	105818	1049	SR 1049 ov Br Ltl Crabtree Ck-DFB	Unity	PennDOT	Bridge Rehab/Replacement	\$200,000
17	105837	982	PA 982 over Sawmill Run	Youngstown	PennDOT	Bridge Rehab/Replacement	\$1,400,000
18	106406	7204	West Co Local Br Preservation	Derry	PennDOT	Bridge Preservation	\$2,850,000
19	108010	981	LVTIP: Norvelt to Pleasant Unity	Mt. Pleasant	PennDOT	Efficiency / Operations	\$29,670,880
20	108140	981	LVTIP: Pleasant Unity to Airport	Unity	PennDOT	Efficiency / Operations	\$57,526,882
21	110900	30	US 30 Corridor Impvmts - Western Section	N Huntingdon	PennDOT	Roadway Reconstruction	\$29,800,000
22	112902	4091	SR 4091 ov Stream to Kiski River	Allegheny	PennDOT	Bridge Rehab/Replacement	\$500,000
23	113267	4087	New Kensington Corridor	New Kensingt	PennDOT	Safety	\$5,500,000
24	113823	1026	Donohoe Road/Georges Station	Hempfield	PennDOT	Safety	\$8,850,000
25	114560	119	119 SW Greensburg CMAQ	S. Greensburg	PennDOT	Efficiency / Operations	\$2,250,000
26	116179	66	PA 66 Pavement Preservation	Delmont	PennDOT	Roadway Preservation	\$10,850,000
27	116461	70	I-70 @ PA 201 Interchange PEL	Rostraver	PennDOT	Study	\$1,500,000
28	116465	1049	SR 1049 over Br Little Crabtree Creek	Unity	PennDOT	Bridge Rehab/Replacement	\$200,000
29	116467	1049	SR 1049 over Br Little Crabtree Creek	Unity	PennDOT	Bridge Rehab/Replacement	\$200,000
30	116470	3063	SR 3063 over Andrews Run-DFB	Hempfield	PennDOT	Bridge Rehab/Replacement	\$200,000
31	116471	4041	SR 4041 over Br of Brush Run-DFB	Penn	PennDOT	Bridge Rehab/Replacement	\$200,000
32	116790	356	Freeport Bridge Truss Preservation	Allegheny	PennDOT	Bridge Preservation	\$1,000,000
33	119638	130	PA 130 Corridor Review & Improvements	Trafford	PennDOT	Roadway Reconstruction	\$1,000,000
34	120056	3014	SR 3014 over Sewickley Creek	Hempfield	PennDOT	Bridge Rehab/Replacement	\$1,100,000
35	120639	4006	SR 4006 Flashing Beacon	Jeannette	PennDOT	Safety	\$450,000
36	120641	30	US 30 at Cedar Street Improvements	Hempfield	PennDOT	Safety	\$200,000
37	121009	7205	T-880 Bridge #2, Donegal Twp	Donegal	PennDOT	Bridge Rehab/Replacement	\$1,300,000
38	121011	7215	Bells Mill Bridge	Sewickley	PennDOT	Bridge Rehab/Replacement	\$500,000



# Westmoreland County

2025 - 2028


Transportation Improvement Program  
Mappable Projects



### 2025 - 2028 TIP Projects

#### Investment Category

- Bridge Preservation
- Bridge Rehab/Replacement
- Efficiency/Operations
- Roadway Preservation
- Roadway Reconstruction
- Safety
- Study
- County Boundary
- Municipal Boundary
- Urbanized Area
- Open Space
- River



## Code Definitions

<b>Funding Code</b>	<b>Funding Category</b>
73	State Signals
179	County Act 26 Bridges
183	Local Bridges
185	State Highway Bridges
581	State Highway
APL	Appalachian Regional Program
BRIP	Bridge Investment Program
BOF	Bridge - Off System
CAQ	Congestion Mitigation and Air Quality
CRP	Carbon Reduction Program
CRPU	Carbon Reduction Program Urban
D4R	Interstate Maintenance Discretionary
fCAQ	State Guidance Transit Flex Project - Surface Transportation
HSIP	Regional Surface Transportation - Safety
sHSIP	State Surface Transportation - Safety
IM	Interstate Maintenance
LOC	Local
NHPP	National Highway Performance Program
OTH	Other
PRI	Private
PRTCT	PROTECT Program (state managed)
RAISE	Rebuilding American Infrastructure with Sustainability and Equity
RRX	Surface Transportation - RRXing Elimination of Hazards
s185	Spike - State Highway Bridges
e581	Transportation Infrastructure Investment Fund
s581	Spike - State Highway Safety
sCRP	Spike- Carbon Reduction Program
sHSIP	Spike - Safety
sHVRU	Spike - Vulnerable Road Users
sNHPP	Spike - National Highway Performance Program
sSTP	Spike - Surface Transportation
STP	Surface Transportation - Any Area in State
STU	Surface Transportation - Urban
SXF	Special Project - Federal Earmark, source not specified
TAP	Transportation Alternatives Program (Statewide)
TAU	Transportation Alternatives Urban (Regional)

## Code Definitions

<b>Investment Code</b>	<b>Investment Category</b>
BRDG PRESV	Bridge Preservation
BRDG RECON	Bridge Reconstruction / Replacement
EF OPS	Efficiency / Operations
INT COMPL	Interchange Upgrade / Completion
MULTIMOD	Multimodal / Intermodal / Other Modes
NEW CAP	New Roadways / Interchanges / Bridges
OTHER	Other / Miscellaneous
PED BIKE	Pedestrian & Bicycle
ROAD PRESV	Roadway Preservation
ROAD RECON	Roadway Reconstruction
SAFE	Safety
SLIDES	Slide Correction
TDM	Travel Demand Management
TRANSIT FLEET	Public Transportation - Fleet Replacement / Upgrades
TRANSIT OPS	Public Transportation - Operations





**2025-2028 TIP**

**Westmoreland County PennDOT District 12**

<u>SR</u>	<u>Project Name</u>	<u>Project #</u>	<u>Municipality</u>	<u>Sponsor</u>	<u>Map #</u>
7421	Fourth Street Bridge	31554	North Irwin	North Irwin Boro	1

**Est Let Date** Air Quality Invest Category **Location:** BMS# 64 7421 0993 0003

1/30/2025 Exempt Bridge Rehab/Replacement

**Description:** This project is the replacement of the structure carrying State Route 7421 (Fourth Street) over Conrail Railroad in North Irwin Borough, Westmoreland County.\*No new capacity will be added\*

PROJECT FUNDING	FUND CODE	2025	2026	2027	2028	TOTAL
Construction						
Federal	BOF	\$2,000,000	\$2,000,000			\$4,000,000
		<b>\$2,000,000</b>	<b>\$2,000,000</b>			<b>\$4,000,000</b>

**2025 - 2028 Total Programmed Amount \$4,000,000**

<u>SR</u>	<u>Project Name</u>	<u>Project #</u>	<u>Municipality</u>	<u>Sponsor</u>	<u>Map #</u>
3073	SR 3073 over Meadow Run- DFB	31637	East Huntingdon	PennDOT	2

**Est Let Date** Air Quality Invest Category **Location:** SR 3073 (Wesley Chapel Road) over Meadow RunEast Huntingdon Twp , Westmoreland CountyBridge Replacement

Exempt Bridge Rehab/Replacement

**Description:** SR 3073 (Wesley Chapel Road) over Meadow RunEast Huntingdon Twp , Westmoreland CountyBridge Replacement

PROJECT FUNDING	FUND CODE	2025	2026	2027	2028	TOTAL
Utilities						
State	185			\$25,000		\$25,000
Right of Way						
State	185			\$25,000		\$25,000
Construction						
State	185			\$150,000		\$150,000
				<b>\$200,000</b>		<b>\$200,000</b>

**2025 - 2028 Total Programmed Amount \$200,000**



**2025-2028 TIP**

**Westmoreland County PennDOT District 12**

<u>SR</u>	<u>Project Name</u>	<u>Project #</u>	<u>Municipality</u>	<u>Sponsor</u>	<u>Map #</u>
	Ladysmith Road T-470	31689	Hempfield	PennDOT	3

**Est Let Date** Air Quality Invest Category **Location:** OVER LITTLE SEWICKLEY CR : HEMPFIELD TWP  
 2/3/2028 Exempt Bridge Rehab/Replacement

**Description:** This project is for the rehabilitation/replacement of the structure carrying T-470 Ladysmith Road over Little Sewickley Creek in Hempfield Township, Westmoreland County.\*No new capacity will be added\*

PROJECT FUNDING	FUND CODE	2025	2026	2027	2028	TOTAL
Final Design						
Federal	BOF			\$500,000		\$500,000
Utilities						
Federal	BOF			\$200,000		\$200,000
Right of Way						
Federal	BOF			\$200,000		\$200,000
Construction						
Federal	BRIP				\$1,500,000	\$1,500,000
				<b>\$900,000</b>	<b>\$1,500,000</b>	<b>\$2,400,000</b>
<b>2025 - 2028 Total Programmed Amount</b>						<b>\$2,400,000</b>



**2025-2028 TIP**

**Westmoreland County PennDOT District 12**

<u>SR</u>	<u>Project Name</u>	<u>Project #</u>	<u>Municipality</u>	<u>Sponsor</u>	<u>Map #</u>
	Possum Hollow Road	31927	Hempfield	PennDOT	4

**Est Let Date** Air Quality Invest Category **Location:** OV TRIB L SEWICKLEY CK : HEMPFIELD TWP  
 12/13/2029 Exempt Bridge Rehab/Replacement

**Description:** This project is for the rehabilitation/replacement of the structure carrying Possum Hollow Road over a tributary of Little Sewickley Creek in Hempfield Township, Westmoreland County.\*No new capacity will be added\*

PROJECT FUNDING	FUND CODE	2025	2026	2027	2028	TOTAL
Preliminary Engineering						
Federal	BOF	\$350,000				\$350,000
Final Design						
Federal	BOF		\$501,000			\$501,000
Utilities						
Federal	STP		\$150,000			\$150,000
Right of Way						
Federal	STP		\$150,000			\$150,000
		<b>\$350,000</b>	<b>\$801,000</b>			<b>\$1,151,000</b>

**2025 - 2028 Total Programmed Amount \$1,151,000**

<u>SR</u>	<u>Project Name</u>	<u>Project #</u>	<u>Municipality</u>	<u>Sponsor</u>	<u>Map #</u>
136	PA 136 over Pollock Run	69248	Rostraver	PennDOT	5

**Est Let Date** Air Quality Invest Category **Location:** Rostraver Township, Westmoreland64-0136-0030-1836  
 9/12/2024 Exempt Bridge Rehab/Replacement

**Description:** This project is the replacement of the structure carrying PA 136 (West Newton Road) over Pollock Run in Rostraver Township, Westmoreland County.

PROJECT FUNDING	FUND CODE	2025	2026	2027	2028	TOTAL
Construction						
Federal	BRIP	\$3,300,000				\$3,300,000
		<b>\$3,300,000</b>				<b>\$3,300,000</b>

**2025 - 2028 Total Programmed Amount \$3,300,000**



**2025-2028 TIP**

**Westmoreland County PennDOT District 12**

<u>SR</u>	<u>Project Name</u>	<u>Project #</u>	<u>Municipality</u>	<u>Sponsor</u>	<u>Map #</u>
7302	Brewery Street Bridge	73028	Greensburg	PennDOT	6

**Est Let Date** Air Quality Invest Category **Location:** Brewery Street Bridge over Jacks Run Creek, City of Greensburg in Westmoreland County  
 2/17/2028 Exempt Bridge Rehab/Replacement

**Description:** This project consists of the rehabilitation/replacement of Brewery Street Bridge over Jacks Run Creek, City of Greensburg in Westmoreland County.\*No new capacity will be added\*

PROJECT FUNDING	FUND CODE	2025	2026	2027	2028	TOTAL
Final Design						
Federal	BOF	\$350,000				\$350,000
Utilities						
Federal	BOF			\$200,000		\$200,000
Right of Way						
Federal	BOF			\$200,000		\$200,000
		<b>\$350,000</b>		<b>\$400,000</b>		<b>\$750,000</b>
<b>2025 - 2028 Total Programmed Amount</b>						<b>\$750,000</b>



**2025-2028 TIP**

**Westmoreland County PennDOT District 12**

<u>SR</u>	<u>Project Name</u>	<u>Project #</u>	<u>Municipality</u>	<u>Sponsor</u>	<u>Map #</u>
3035	SR 3035 over Barren Run- DFB	74261	South Huntingdon	PennDOT	7

**Est Let Date** Air Quality Invest Category **Location:** SR 3035 over Barren Run South Huntingdon Township, Westmoreland County Bridge Replacement  
 Exempt Bridge Rehab/Replacement

**Description:** This project is the replacement of the structure carrying SR 3035 over Barren Run in South Huntingdon Township, Westmoreland County

PROJECT FUNDING	FUND CODE	2025	2026	2027	2028	TOTAL
Utilities						
State	185			\$25,000		\$25,000
Right of Way						
State	185			\$25,000		\$25,000
Construction						
State	185			\$150,000		\$150,000
				<b>\$200,000</b>		<b>\$200,000</b>

**2025 - 2028 Total Programmed Amount \$200,000**

<u>SR</u>	<u>Project Name</u>	<u>Project #</u>	<u>Municipality</u>	<u>Sponsor</u>	<u>Map #</u>
1014	SR 1014 over McGee Run	74437	Derry	PennDOT	8

**Est Let Date** Air Quality Invest Category **Location:** SR 1014 (Torrance Road) over McGee Run , Derry Township, Westmoreland County, BMS# 64 1014 0010 1868  
 11/2/2028 Exempt Bridge Rehab/Replacement

**Description:** This project is the rehabilitation/replacement of the structure carrying SR 1014 (Torrance Road) over McGee Run in Derry Township, Westmoreland County.  
 \*No new capacity will be added\*

PROJECT FUNDING	FUND CODE	2025	2026	2027	2028	TOTAL
Construction						
State	185	\$1,000,000	\$500,000			\$1,500,000
		<b>\$1,000,000</b>	<b>\$500,000</b>			<b>\$1,500,000</b>

**2025 - 2028 Total Programmed Amount \$1,500,000**



**2025-2028 TIP**

**Westmoreland County PennDOT District 12**

<u>SR</u>	<u>Project Name</u>	<u>Project #</u>	<u>Municipality</u>	<u>Sponsor</u>	<u>Map #</u>
4073	SR 4073 over PA 56	83686	Allegheny	PennDOT	9

**Est Let Date** Air Quality Invest Category **Location:** BMS: 64 4073 0100 2053

4/26/2029 Exempt Bridge Rehab/Replacement

**Description:** This project is for the rehabilitation of the structure on State Route 4073 (White Cloud Road) over PA 56 in Allegheny Township, Westmoreland County.\*No new capacity will be added\*

PROJECT FUNDING	FUND CODE	2025	2026	2027	2028	TOTAL
Final Design						
Federal	STP	\$575,000				\$575,000
Utilities						
Federal	STP	\$250,000				\$250,000
Right of Way						
Federal	STP	\$250,000				\$250,000
Construction						
State	581			\$2,000,000	\$2,000,000	\$4,000,000
		<b>\$1,075,000</b>		<b>\$2,000,000</b>	<b>\$2,000,000</b>	<b>\$5,075,000</b>
<b>2025 - 2028 Total Programmed Amount</b>						<b>\$5,075,000</b>



**2025-2028 TIP**

**Westmoreland County PennDOT District 12**

<u>SR</u>	<u>Project Name</u>	<u>Project #</u>	<u>Municipality</u>	<u>Sponsor</u>	<u>Map #</u>
4019	SR 4019 over Brush Creek	89066	North Huntingdon	PennDOT	10

**Est Let Date** Air Quality Invest Category **Location:** BMS# 64 4019 0070 0068

5/22/2025 Exempt Bridge Rehab/Replacement

**Description:** This project is the replacement/rehabilitation of the structure carrying State Route 4019 (Ardara Road) over Brush Creek in North Huntingdon Township, Westmoreland County.

\*No new capacity will be added\*

PROJECT FUNDING	FUND CODE	2025	2026	2027	2028	TOTAL
Final Design						
Federal	STP	\$750,000				\$750,000
Utilities						
State	185		\$250,000			\$250,000
Right of Way						
State	185		\$250,000			\$250,000
Construction						
Federal	STP			\$1,750,000		\$1,750,000
		<b>\$750,000</b>	<b>\$500,000</b>	<b>\$1,750,000</b>		<b>\$3,000,000</b>
<b>2025 - 2028 Total Programmed Amount</b>						<b>\$3,000,000</b>



**2025-2028 TIP**

**Westmoreland County PennDOT District 12**

<u>SR</u>	<u>Project Name</u>	<u>Project #</u>	<u>Municipality</u>	<u>Sponsor</u>	<u>Map #</u>
3024	SR 3024 over Br Long Run- DFB	91121	North Huntingdon	PennDOT	11

**Est Let Date**   **Air Quality**   **Invest Category**   **Location:** BMS: 64 3024 0020 0000  
 Exempt   Bridge Rehab/Replacement

**Description:** This project is for the rehabilitation of the structure carrying SR 3024 (Colonial Manor Road) over a branch of Long Run in North Huntingdon Township, Westmoreland County. \*No new capacity will be added\*

PROJECT FUNDING	FUND CODE	2025	2026	2027	2028	TOTAL
Utilities						
State	185		\$25,000			\$25,000
Right of Way						
State	185		\$25,000			\$25,000
Construction						
State	185		\$150,000			\$150,000
			<b>\$200,000</b>			<b>\$200,000</b>
<b>2025 - 2028 Total Programmed Amount</b>						<b>\$200,000</b>





**2025-2028 TIP**

**Westmoreland County PennDOT District 12**

<u>SR</u>	<u>Project Name</u>	<u>Project #</u>	<u>Municipality</u>	<u>Sponsor</u>	<u>Map #</u>
906	PA 906 ov Trib Mon River	91136	Rostraver	PennDOT	12

**Est Let Date**   **Air Quality**   **Invest Category**   **Location:** BMS ID# 64 0906 0100 1526  
 Exempt   Bridge Rehab/Replacement

**Description:** This project is the replacement of the structure carrying PA 906 over a tributary of the Monongahela River in Rostraver Township, Westmoreland County.\*No new capacity will be added\*

PROJECT FUNDING	FUND CODE	2025	2026	2027	2028	TOTAL
Preliminary Engineering						
State	185	\$500,000				\$500,000
Final Design						
State	185				\$400,000	\$400,000
Utilities						
State	185				\$150,000	\$150,000
Right of Way						
State	185				\$150,000	\$150,000
		<b>\$500,000</b>			<b>\$700,000</b>	<b>\$1,200,000</b>
<b>2025 - 2028 Total Programmed Amount</b>						<b>\$1,200,000</b>



**2025-2028 TIP**

**Westmoreland County PennDOT District 12**

<u>SR</u>	<u>Project Name</u>	<u>Project #</u>	<u>Municipality</u>	<u>Sponsor</u>	<u>Map #</u>
3044	SR 3044 ov Ltl Sewickley Crk	98865	Hempfield	PennDOT	13

**Est Let Date** 6/10/2027    **Air Quality** Exempt    **Invest Category** Bridge Rehab/Replacement    **Location:** SR 3044 (Bobcock Lane) over Little Sewickley Creek Hempfield Township, Westmoreland County BMS# 64 3044 0010 0377

**Description:** This project is the replacement/rehabilitation of the structure carrying State Route 3044 (Bobcock Lane) over Little Sewickley Creek in Hempfield Township, Westmoreland County.\*No new capacity will be added\*

PROJECT FUNDING	FUND CODE	2025	2026	2027	2028	TOTAL
Preliminary Engineering						
State	581	\$500,000				\$500,000
Final Design						
State	185			\$400,000		\$400,000
Utilities						
State	185				\$150,000	\$150,000
Right of Way						
State	185				\$150,000	\$150,000
		<b>\$500,000</b>		<b>\$400,000</b>	<b>\$300,000</b>	<b>\$1,200,000</b>

**2025 - 2028 Total Programmed Amount      \$1,200,000**



**2025-2028 TIP**

**Westmoreland County PennDOT District 12**

<u>SR</u>	<u>Project Name</u>	<u>Project #</u>	<u>Municipality</u>	<u>Sponsor</u>	<u>Map #</u>
136	West Newton Bridge	98869	West Newton	PennDOT	14

**Est Let Date** Air Quality Invest Category **Location:** BMS# 64 0136 0050 1938

1/30/2025 Exempt Bridge Rehab/Replacement

**Description:** This project is the Rehabilitation of the structure carrying PA 136 (Main Street) over Youghiogheny River in West Newton Borough, Westmoreland County.\*No new capacity will be added\*

PROJECT FUNDING	FUND CODE	2025	2026	2027	2028	TOTAL
Construction						
Federal	BRIP	\$8,000,000	\$4,000,000			\$12,000,000
	STP	\$1,000,000	\$1,000,000			\$2,000,000
	STU	\$3,000,000				\$3,000,000
		<b>\$12,000,000</b>	<b>\$5,000,000</b>			<b>\$17,000,000</b>

**2025 - 2028 Total Programmed Amount \$17,000,000**



**2025-2028 TIP**

**Westmoreland County PennDOT District 12**

<u>SR</u>	<u>Project Name</u>	<u>Project #</u>	<u>Municipality</u>	<u>Sponsor</u>	<u>Map #</u>
51	PA 201 Ramp to PA 51 Bridges	105350	Rostraver	PennDOT	15

**Est Let Date** 8/21/2025    **Air Quality** Exempt    **Invest Category** Safety    **Location:** SR 201 Segments 0100-0110SR 8011 Segments 0250-0260Rostraver Township, Westmoreland County

**Description:** This project is for intersection safety improvements at the PA 201 & Ramp SR 8011 to PA 51 South intersections in Rostraver Township, Westmoreland County.

PROJECT FUNDING	FUND CODE	2025	2026	2027	2028	TOTAL
Preliminary Engineering						
Federal	NHPP	\$1,500,000				\$1,500,000
Final Design						
Federal	NHPP				\$750,000	\$750,000
Utilities						
Federal	NHPP				\$750,000	\$750,000
Right of Way						
Federal	NHPP				\$750,000	\$750,000
		<b>\$1,500,000</b>			<b>\$2,250,000</b>	<b>\$3,750,000</b>
<b>2025 - 2028 Total Programmed Amount</b>						<b>\$3,750,000</b>



**2025-2028 TIP**

**Westmoreland County PennDOT District 12**

<u>SR</u>	<u>Project Name</u>	<u>Project #</u>	<u>Municipality</u>	<u>Sponsor</u>	<u>Map #</u>
1049	SR 1049 ov Br Ltl Crabtree Ck-DFB	105818	Unity	PennDOT	16

**Est Let Date** Air Quality Invest Category **Location:** BMS: 64 1049 0010 2716

10/9/2025 Exempt Bridge Rehab/Replacement

**Description:** This project is the rehabilitation/replacement of the structure carrying SR 1049 (Twin Lakes Road) over a branch of Little Crabtree Creek in Unity Township, Westmoreland County.\*No new capacity will be added\*

PROJECT FUNDING	FUND CODE	2025	2026	2027	2028	TOTAL
Utilities						
State	185	\$25,000				\$25,000
Right of Way						
State	185	\$25,000				\$25,000
Construction						
State	185	\$150,000				\$150,000
		<b>\$200,000</b>				<b>\$200,000</b>
<b>2025 - 2028 Total Programmed Amount</b>						<b>\$200,000</b>



**2025-2028 TIP**

**Westmoreland County PennDOT District 12**

<u>SR</u>	<u>Project Name</u>	<u>Project #</u>	<u>Municipality</u>	<u>Sponsor</u>	<u>Map #</u>
982	PA 982 over Sawmill Run	105837	Youngstown	PennDOT	17

**Est Let Date**   **Air Quality**   **Invest Category**   **Location:** BMS: 64 0982 0210 1015  
 Exempt   Bridge Rehab/Replacement

**Description:** This project is the replacement/rehabilitation of the structure carrying PA 982 (Baggley Youngstown Road) over Sawmill Run in Youngstown Borough, Westmoreland County.\*No new capacity will be added\*

PROJECT FUNDING	FUND CODE	2025	2026	2027	2028	TOTAL
Preliminary Engineering						
State	185	\$500,000				\$500,000
Final Design						
State	185			\$400,000		\$400,000
Utilities						
State	185			\$250,000		\$250,000
Right of Way						
State	185			\$250,000		\$250,000
		<b>\$500,000</b>		<b>\$900,000</b>		<b>\$1,400,000</b>
<b>2025 - 2028 Total Programmed Amount</b>						<b>\$1,400,000</b>



**2025-2028 TIP**

**Westmoreland County PennDOT District 12**

<u>SR</u>	<u>Project Name</u>	<u>Project #</u>	<u>Municipality</u>	<u>Sponsor</u>	<u>Map #</u>
7204	West Co Local Br Preservation	106406	Derry	PennDOT	18

**Est Let Date** 10/19/2028    **Air Quality** Exempt    **Invest Category** Bridge Preservation    **Location:** Various Local Structures over Loyalhanna Creek, Westmoreland County, BMS# 64 7204 0881 5025, 64 7204 0896 5027, 64 7210 0719 5026, 64 7204 0835 5032

**Description:** This project is for structure improvements to (4) locally owned structures over Loyalhanna Creek in Westmoreland County.  
\*No new capacity will be added\*

The four structures to be worked on follows:  
BMS# 64 7204 0835 5032 (Township Road-662 McFarland

PROJECT FUNDING	FUND CODE	2025	2026	2027	2028	TOTAL
Final Design						
Federal	STU	\$450,000				\$450,000
Construction						
Federal	STP		\$800,000			\$800,000
	SXF	\$1,600,000				\$1,600,000
		<b>\$2,050,000</b>	<b>\$800,000</b>			<b>\$2,850,000</b>
<b>2025 - 2028 Total Programmed Amount</b>						<b>\$2,850,000</b>



**2025-2028 TIP**

**Westmoreland County PennDOT District 12**

<u>SR</u>	<u>Project Name</u>	<u>Project #</u>	<u>Municipality</u>	<u>Sponsor</u>	<u>Map #</u>
981	LVTIP: Norvelt to Pleasant Unity	108010	Mount Pleasant	PennDOT	19

**Est Let Date** 10/30/2025    **Air Quality** Exempt    **Invest Category** Efficiency / Operations    **Location:** PA 981 from Norvelt to Pleasant Unity Mount Pleasant Township, Westmoreland County

**Description:** This project is for corridor improvements to PA 981 from the village of Norvelt to the village of Pleasant Unity in Mt Pleasant Township, Westmoreland County.

SR 981, Section V20 is approximately 3.5 miles and begins north of the SR 981 and SR 2021 (Kecksburg Road)/Mt. Pleasant Road intersection (Norvelt intersection) in Mount Pleasant Township. From just north of the Norvelt intersection, the project area extends generally along SR 2023 to the intersection with SR 130 in Unity Township. Section V20 primarily follows existing SR 2023 with some offline shifts to improve the roadway. No new capacity is planned.

PROJECT FUNDING	FUND CODE	2025	2026	2027	2028	TOTAL
Construction						
Federal	STP			\$5,000,000	\$5,000,000	\$10,000,000
	STU			\$4,103,720	\$8,703,720	\$12,807,440
State	581			\$3,431,720	\$3,431,720	\$6,863,440
				<b>\$12,535,440</b>	<b>\$17,135,440</b>	<b>\$29,670,880</b>

**2025 - 2028 Total Programmed Amount    \$29,670,880**





**2025-2028 TIP**

**Westmoreland County PennDOT District 12**

<u>SR</u>	<u>Project Name</u>	<u>Project #</u>	<u>Municipality</u>	<u>Sponsor</u>	<u>Map #</u>
981	LVTIP: Pleasant Unity to Airport	108140	Unity	PennDOT	20

**Est Let Date** 1/9/2025    **Air Quality** Exempt    **Invest Category** Efficiency / Operations    **Location:** PA 981 from Pleasant Unity to Airport Mt Pleasant and Unity Townships, Westmoreland County.

**Description:** The LVTIP (Laurel Valley Transportation Improvement Project) project will upgrade 12 miles of the PA 981 corridor from the intersection with PA 819 in Mount Pleasant Township to the Westmoreland County Airport in Unity Township.

The LVTIP will be constructed in three separate sections. Section Y10 is the northern most and will tie into the recently completed 981-V10 project near the airport. SR 981-Y10 is approximately 2.5 miles in length and begins just south of the intersection of Bingham Road and the SR 2023 (Hill Churches Road) intersection in Mt. Pleasant Township. SR 981- Y10 then primarily follows existing SR 2023 northward to near the intersection with Green Street. At this point, the alignment proceeds in a northwestward direction to the Westmoreland Airpark. It then extends through the Airpark along the southern portion of Bay Hill Drive then intersects with existing SR 981 just south of the Arnold Palmer Airport. No new capacity is planned.

Corridor improvements would include on-line upgrades as well as segments of new alignment where upgrades are not feasible due to physical/environmental constraints.

PROJECT FUNDING	FUND CODE	2025	2026	2027	2028	TOTAL
Construction						
Federal	sSTP	\$10,200,000	\$17,000,000	\$14,000,000		\$41,200,000
	STU	\$3,000,000	\$8,726,882	\$4,600,000		\$16,326,882
		<b>\$13,200,000</b>	<b>\$25,726,882</b>	<b>\$18,600,000</b>		<b>\$57,526,882</b>
<b>2025 - 2028 Total Programmed Amount</b>						<b>\$57,526,882</b>



**2025-2028 TIP**

**Westmoreland County PennDOT District 12**

<u>SR</u>	<u>Project Name</u>	<u>Project #</u>	<u>Municipality</u>	<u>Sponsor</u>	<u>Map #</u>
30	US 30 Corridor Impvmts - Western Section	110900	North Huntingdon	PennDOT	21

**Est Let Date** 8/21/2025    **Air Quality** Exempt    **Invest Category** Roadway Reconstruction    **Location:** US 30 Segment/Offsets (Allegheny County-North Versailles Township)- 0330/1200 to 0340/2437- 0331/1050 to 0341/2448Segment/Offsets (Westmoreland County-North Huntingdon Township)- 0010/0000 to 0060/2931- 0011/0000 to 0061/2935

**Description:** This project is for safety improvements to the western section of the US 30 Corridor Safety Improvement Study Area from the intersection of US 30/PA 48 to Malts Lane in Allegheny and Westmoreland Counties.

PROJECT FUNDING	FUND CODE	2025	2026	2027	2028	TOTAL
Construction						
Federal	NHPP		\$6,600,000	\$8,000,000	\$8,000,000	\$22,600,000
	STP	\$600,000				\$600,000
	STU	\$400,000				\$400,000
State	581	\$550,000	\$1,650,000	\$2,000,000	\$2,000,000	\$6,200,000
		<b>\$1,550,000</b>	<b>\$8,250,000</b>	<b>\$10,000,000</b>	<b>\$10,000,000</b>	<b>\$29,800,000</b>

**2025 - 2028 Total Programmed Amount    \$29,800,000**

<u>SR</u>	<u>Project Name</u>	<u>Project #</u>	<u>Municipality</u>	<u>Sponsor</u>	<u>Map #</u>
4091	SR 4091 ov Stream to Kiski River	112902	Allegheny	PennDOT	22

**Est Let Date**    **Air Quality** Exempt    **Invest Category** Bridge Rehab/Replacement    **Location:** BMS ID# 64-4091-0010-0157

**Description:** This project is for the replacement of the structure carrying SR 4091 (Leechburg Rd) over stream to Kiskiminetas River in Allegheny Township, Westmoreland County.\*No new capacity will be added\*

PROJECT FUNDING	FUND CODE	2025	2026	2027	2028	TOTAL
Preliminary Engineering						
State	581				\$500,000	\$500,000
					<b>\$500,000</b>	<b>\$500,000</b>

**2025 - 2028 Total Programmed Amount    \$500,000**



**2025-2028 TIP**

**Westmoreland County PennDOT District 12**

<u>SR</u>	<u>Project Name</u>	<u>Project #</u>	<u>Municipality</u>	<u>Sponsor</u>	<u>Map #</u>
4087	New Kensington Corridor	113267	New Kensington	PennDOT	23

**Est Let Date** Air Quality Invest Category **Location:** DOT Crossings: 510 936 G, 510 934 T, 510 933 L, 510 932 E, 510 931 X, 510 930 R, 510 908 D, 510 906 P, 510 898 A, 510 897 T, 510 895E, 510 890V, 510 889B, 504 620 H504 625 S, 504 626 Y, 504 627 F, 504 629 U, 507 636 P,507 637 W

4/5/2023 Exempt Safety

**Description:** This project is the RRX Improvements including but not limited to Crossbuck signs, RR gates, and other warning devices on the New Kensington Corridor, at SR 4087 (Second Street), PA 56 (7th Street), and other municipal crossings in the city of New Kensington, Westmoreland County, and at various intersections along the line in District 11 (Only SR crossing is at SR 2082 Hulton Road) in Allegheny County.

PROJECT FUNDING	FUND CODE	2025	2026	2027	2028	TOTAL
Construction						
Federal	RRX	\$1,000,000	\$1,500,000	\$1,500,000	\$1,500,000	\$5,500,000
		<b>\$1,000,000</b>	<b>\$1,500,000</b>	<b>\$1,500,000</b>	<b>\$1,500,000</b>	<b>\$5,500,000</b>
<b>2025 - 2028 Total Programmed Amount</b>						<b>\$5,500,000</b>

<u>SR</u>	<u>Project Name</u>	<u>Project #</u>	<u>Municipality</u>	<u>Sponsor</u>	<u>Map #</u>
1026	Donohoe Road/Georges Station Intersection	113823	Hempfield	PennDOT	24

**Est Let Date** Air Quality Invest Category **Location:** Georges Station Road (SR 1053) and Donohoe Road (SR 1026)Segment/Offset (SR 1026) - 0030/0000Segment/Offset (SR 1053) - 0020/1170

3/20/2025 Exempt Safety

**Description:** This project is for improvements to the intersection of State Route 1053 (Georges Station Road) and State Route 1026 (Donohoe Road) in Hempfield Township, Westmoreland County.

PROJECT FUNDING	FUND CODE	2025	2026	2027	2028	TOTAL
Utilities						
State	581	\$1,250,000				\$1,250,000
Right of Way						
State	581	\$1,750,000				\$1,750,000
Construction						
Federal	STP			\$2,000,000	\$3,850,000	\$5,850,000
		<b>\$3,000,000</b>		<b>\$2,000,000</b>	<b>\$3,850,000</b>	<b>\$8,850,000</b>
<b>2025 - 2028 Total Programmed Amount</b>						<b>\$8,850,000</b>



**2025-2028 TIP**

**Westmoreland County PennDOT District 12**

<u>SR</u>	<u>Project Name</u>	<u>Project #</u>	<u>Municipality</u>	<u>Sponsor</u>	<u>Map #</u>
119	119 SW Greensburg CMAQ	114560	South Greensburg	PennDOT	25

**Est Let Date** Air Quality Invest Category **Location:** Various Locations in Westmoreland County  
 8/21/2025 Significant Efficiency / Operations

**Description:** This project includes the replacement of 1 traffic signal and minor improvements to 7 traffic signals located on Congestion Management Corridor 88 in order to implement an efficient traffic signal system and coordination timings in various locations in va

PROJECT FUNDING	FUND CODE	2025	2026	2027	2028	TOTAL
Construction						
Federal	CAQ	\$2,250,000				\$2,250,000
		<b>\$2,250,000</b>				<b>\$2,250,000</b>

**2025 - 2028 Total Programmed Amount \$2,250,000**

<u>SR</u>	<u>Project Name</u>	<u>Project #</u>	<u>Municipality</u>	<u>Sponsor</u>	<u>Map #</u>
66	PA 66 Pavement Preservation	116179	Delmont	PennDOT	26

**Est Let Date** Air Quality Invest Category **Location:** Westmoreland CountyDelmont Borough, Salem Township and Washington TownshipSR 0066SEG 0170/0000 to SEG 0380/1185SEG 0171/0000 to SEG 0191/1515  
 10/24/2024 Exempt Roadway Preservation

**Description:** This project is for the resurfacing of SR 0066 from SEG 0210/1375 to SEG 0380/1185 (Story Road to North of PA 366 to Muffley Drive) for a total length of 9.50 miles in Delmont Borough, Salem Township, and Washington Township in Westmoreland County.

PROJECT FUNDING	FUND CODE	2025	2026	2027	2028	TOTAL
Final Design						
Federal	SHVRU	\$300,000				\$300,000
Construction						
Federal	NHPP	\$10,000,000				\$10,000,000
	sHSIP	\$250,000				\$250,000
	SHVRU	\$300,000				\$300,000
		<b>\$10,850,000</b>				<b>\$10,850,000</b>

**2025 - 2028 Total Programmed Amount \$10,850,000**



**2025-2028 TIP**

**Westmoreland County PennDOT District 12**

<u>SR</u>	<u>Project Name</u>	<u>Project #</u>	<u>Municipality</u>	<u>Sponsor</u>	<u>Map #</u>
70	I-70 @ PA 201 Interchange PEL	116461	Rostraver	PennDOT	27

**Est Let Date**   **Air Quality**   **Invest Category**   **Location:** Seg/Off: 0424/0000 to 0434/2640   0425/0000 to 0435/2595  
 Exempt   Study

**Description:** This project is a study of the I-70 corridor in the PA 201 Interchange area and surrounding mainline 70 to determine needs in the area; this project is located in Rostraver Township, Westmoreland County.

PROJECT FUNDING	FUND CODE	2025	2026	2027	2028	TOTAL
Study						
Federal	NHPP	\$1,000,000	\$500,000			\$1,500,000
		<b>\$1,000,000</b>	<b>\$500,000</b>			<b>\$1,500,000</b>

**2025 - 2028 Total Programmed Amount   \$1,500,000**

<u>SR</u>	<u>Project Name</u>	<u>Project #</u>	<u>Municipality</u>	<u>Sponsor</u>	<u>Map #</u>
1049	SR 1049 over Br Little Crabtree Creek (Seg 40)-D	116465	Unity	PennDOT	28

**Est Let Date**   **Air Quality**   **Invest Category**   **Location:** BMS ID: 64 1049 0040 0000BR Key: 36439  
 6/1/2027   Exempt   Bridge Rehab/Replacement

**Description:** This project is for the replacement of the structure carrying SR 1049 (Twin Lakes Road) over a Branch of Little Crabtree Creek in Unity Township, Westmoreland County. \*No new capacity will be added.\*

PROJECT FUNDING	FUND CODE	2025	2026	2027	2028	TOTAL
Utilities						
State	185		\$25,000			\$25,000
Right of Way						
State	185		\$25,000			\$25,000
Construction						
State	185		\$150,000			\$150,000
			<b>\$200,000</b>			<b>\$200,000</b>

**2025 - 2028 Total Programmed Amount   \$200,000**



**2025-2028 TIP**

**Westmoreland County PennDOT District 12**

<u>SR</u>	<u>Project Name</u>	<u>Project #</u>	<u>Municipality</u>	<u>Sponsor</u>	<u>Map #</u>
1049	SR 1049 over Br Little Crabtree Creek (Seg 20)	116467	Unity	PennDOT	29

**Est Let Date** Air Quality Invest Category **Location:** BMS ID: 64 1049 0020 0000BR Key: 36438

10/9/2025 Exempt Bridge Rehab/Replacement

**Description:** This project is the rehabilitation/replacement of the structure carrying SR 1049 (Twin Lakes Road) over a Branch of Little Crabtree Creek in Unity Township, Westmoreland County.\*No new capacity will be added\*

PROJECT FUNDING	FUND CODE	2025	2026	2027	2028	TOTAL
Utilities						
State	185	\$25,000				\$25,000
Right of Way						
State	185	\$25,000				\$25,000
Construction						
State	185	\$150,000				\$150,000
		<b>\$200,000</b>				<b>\$200,000</b>
<b>2025 - 2028 Total Programmed Amount</b>						<b>\$200,000</b>



**2025-2028 TIP**

**Westmoreland County PennDOT District 12**

<u>SR</u>	<u>Project Name</u>	<u>Project #</u>	<u>Municipality</u>	<u>Sponsor</u>	<u>Map #</u>
3063	SR 3063 over Andrews Run-DFB	116470	Hempfield	PennDOT	30

**Est Let Date** Air Quality Invest Category **Location:** BMS ID: 64 3063 0010 0221BR Key: 36627

10/9/2025 Exempt Bridge Rehab/Replacement

**Description:** This project is for the rehabilitation/replacement of the structure carrying SR 3063 (Hahntown Wendel Road) over Andrews Run in Hempfield Township, Westmoreland County.\*No new capacity will be added\*

PROJECT FUNDING	FUND CODE	2025	2026	2027	2028	TOTAL
Utilities						
State	185		\$25,000			\$25,000
Right of Way						
State	185		\$25,000			\$25,000
Construction						
State	185		\$150,000			\$150,000
		<b>\$200,000</b>			<b>\$200,000</b>	
<b>2025 - 2028 Total Programmed Amount</b>						<b>\$200,000</b>



**2025-2028 TIP**

**Westmoreland County PennDOT District 12**

<u>SR</u>	<u>Project Name</u>	<u>Project #</u>	<u>Municipality</u>	<u>Sponsor</u>	<u>Map #</u>
4041	SR 4041 over Br of Brush Run-DFB	116471	Penn	PennDOT	31

**Est Let Date** Air Quality Invest Category **Location:** BMS ID: 64 4041 0030 0690BR Key: 36741

10/9/2025 Exempt Bridge Rehab/Replacement

**Description:** This project is for the rehabilitation/replacement of the structure carrying SR 4041 (Denmark Manor Road) over Branch of Brush Run in Penn Township, Westmoreland County. \*No new capacity will be added\*

PROJECT FUNDING	FUND CODE	2025	2026	2027	2028	TOTAL
Utilities						
State	185	\$25,000				\$25,000
Right of Way						
State	185	\$25,000				\$25,000
Construction						
State	185	\$150,000				\$150,000
		<b>\$200,000</b>				<b>\$200,000</b>

**2025 - 2028 Total Programmed Amount \$200,000**

<u>SR</u>	<u>Project Name</u>	<u>Project #</u>	<u>Municipality</u>	<u>Sponsor</u>	<u>Map #</u>
356	Freeport Bridge Truss Preservation	116790	Allegheny	PennDOT	32

**Est Let Date** Air Quality Invest Category **Location:** BMS# 64 0356 0222 0000

2/5/2026 Exempt Bridge Preservation

**Description:** This project is for truss preservation activities to the Freeport Bridge carrying PA 356 over the Kiskiminetas River in Allegheny Township, Westmoreland County.

PROJECT FUNDING	FUND CODE	2025	2026	2027	2028	TOTAL
Construction						
State	185				\$1,000,000	\$1,000,000
					<b>\$1,000,000</b>	<b>\$1,000,000</b>

**2025 - 2028 Total Programmed Amount \$1,000,000**





**2025-2028 TIP**

**Westmoreland County PennDOT District 12**

<u>SR</u>	<u>Project Name</u>	<u>Project #</u>	<u>Municipality</u>	<u>Sponsor</u>	<u>Map #</u>
130	PA 130 Corridor Review & Improvements	119638	Trafford	PennDOT	33

**Est Let Date**   **Air Quality**   **Invest Category**   **Location:** PA130 Corridor Review & Improvements Westmoreland County  
 Exempt   Roadway Reconstruction

**Description:** This project is for roadway improvements along the PA 130 corridor in Westmoreland County.

PROJECT FUNDING	FUND CODE	2025	2026	2027	2028	TOTAL
Preliminary Engineering						
State	581	\$1,000,000				\$1,000,000
						<b>\$1,000,000</b>

**2025 - 2028 Total Programmed Amount    \$1,000,000**

<u>SR</u>	<u>Project Name</u>	<u>Project #</u>	<u>Municipality</u>	<u>Sponsor</u>	<u>Map #</u>
3014	SR 3014 over Sewickley Creek	120056	Hempfield	PennDOT	34

**Est Let Date**   **Air Quality**   **Invest Category**   **Location:** 64 3014 0020 0000  
 Exempt   Bridge Rehab/Replacement

**Description:** This project is for the replacement/rehabilitation of the structure carrying SR 3014 (Hunker Road) over Sewickley Creek in Hempfield Township, Westmoreland County. \*No new capacity will be added\*

PROJECT FUNDING	FUND CODE	2025	2026	2027	2028	TOTAL
Preliminary Engineering						
Federal	BOF		\$320,000			\$320,000
State	185		\$80,000			\$80,000
Final Design						
Federal	BOF				\$400,000	\$400,000
Utilities						
Federal	BOF				\$150,000	\$150,000
Right of Way						
Federal	BOF				\$150,000	\$150,000
						<b>\$400,000                      \$700,000                      \$1,100,000</b>

**2025 - 2028 Total Programmed Amount    \$1,100,000**



**2025-2028 TIP**

**Westmoreland County PennDOT District 12**

<u>SR</u>	<u>Project Name</u>	<u>Project #</u>	<u>Municipality</u>	<u>Sponsor</u>	<u>Map #</u>
4006	SR 4006 Flashing Beacon	120639	Jeannette	PennDOT	35

**Est Let Date** Air Quality Invest Category **Location:** SR 4006 City of Jeanette, Westmoreland County Safety Improvement  
 7/16/2026 Exempt Safety

**Description:** SR 4006 City of Jeanette, Westmoreland County Safety Improvement

PROJECT FUNDING	FUND CODE	2025	2026	2027	2028	TOTAL
Preliminary Engineering						
Federal	sHSIP		\$300,000			\$300,000
Construction						
Federal	sHSIP		\$150,000			\$150,000
		<b>\$450,000</b>			<b>\$450,000</b>	

**2025 - 2028 Total Programmed Amount \$450,000**

<u>SR</u>	<u>Project Name</u>	<u>Project #</u>	<u>Municipality</u>	<u>Sponsor</u>	<u>Map #</u>
30	US 30 at Cedar Street Improvements	120641	Hempfield	PennDOT	36

**Est Let Date** Air Quality Invest Category **Location:** This project will add improvements to the westbound exit from SR 30 to Cedar Street. These improvements will include signs, pavement markings and HFS. This exit ramp has a very sharp curve where it intersects with Cedar Street, a short deceleration lane  
 4/3/2025 Exempt Safety

**Description:** This project will add improvements to the westbound exit from SR 30 to Cedar Street. These improvements will include signs, pavement markings and HFS. This exit ramp has a very sharp curve where it intersects with Cedar Street, a short deceleration lane and limited sight distance.

PROJECT FUNDING	FUND CODE	2025	2026	2027	2028	TOTAL
Construction						
Federal	HSIP	\$200,000				\$200,000
		<b>\$200,000</b>			<b>\$200,000</b>	

**2025 - 2028 Total Programmed Amount \$200,000**



**2025-2028 TIP**

**Westmoreland County PennDOT District 12**

<u>SR</u>	<u>Project Name</u>	<u>Project #</u>	<u>Municipality</u>	<u>Sponsor</u>	<u>Map #</u>
7205	T-880 Bridge #2, Donegal Twp	121009	Donegal	PennDOT	37

**Est Let Date**   **Air Quality**   **Invest Category**   **Location:** 5A04 District: 12 - District 125A05 County:64 -  
 Exempt   Bridge Rehab/Replacement   Westmoreland5A06 City/Town/Place:64/205 - DONEGAL5A07  
 Feature Intersected:FOUR MILE RUN5A08 Facility Carried:T-880 DONEGAL LAKE5A09 Location:1/4 MI SW OF SR 130

**Description:** 5A04 District: 12 - District 125A05 County:64 - Westmoreland5A06 City/Town/Place:64/205 -  
 DONEGAL5A07 Feature Intersected:FOUR MILE RUN5A08 Facility Carried:T-880 DONEGAL  
 LAKE5A09 Location:1/4 MI SW OF SR 130

PROJECT FUNDING	FUND CODE	2025	2026	2027	2028	TOTAL
Preliminary Engineering						
Federal	STU	\$500,000				\$500,000
Final Design						
Federal	BOF		\$500,000			\$500,000
Utilities						
Federal	STP			\$150,000		\$150,000
Right of Way						
Federal	STP			\$150,000		\$150,000
		<b>\$500,000</b>	<b>\$500,000</b>	<b>\$300,000</b>		<b>\$1,300,000</b>
<b>2025 - 2028 Total Programmed Amount</b>						<b>\$1,300,000</b>



**2025-2028 TIP**

**Westmoreland County PennDOT District 12**

<u>SR</u>	<u>Project Name</u>	<u>Project #</u>	<u>Municipality</u>	<u>Sponsor</u>	<u>Map #</u>
7215	Bells Mill Bridge	121011	Sewickley	PennDOT	38

**Est Let Date**   **Air Quality**   **Invest Category**   **Location:** 5A04 District: 12 - District 125A05 County:64 - Westmoreland5A06 City/Town/Place:64/215 - SEWICKLEY5A07 Feature Intersected:SEWICKLEY CREEK5A08 Facility Carried:BELLS MILL ROAD5A09 Location:1/2 MI EAST OF SR 136

Exempt   Bridge Rehab/Replacement

**Description:** 5A04 District: 12 - District 125A05 County:64 - Westmoreland5A06 City/Town/Place:64/215 - SEWICKLEY5A07 Feature Intersected:SEWICKLEY CREEK5A08 Facility Carried:BELLS MILL ROAD5A09 Location:1/2 MI EAST OF SR 136

PROJECT FUNDING	FUND CODE	2025	2026	2027	2028	TOTAL
-----------------	-----------	------	------	------	------	-------

Preliminary Engineering

Federal	BOF				\$500,000	\$500,000
---------	-----	--	--	--	-----------	-----------

					\$500,000	\$500,000
--	--	--	--	--	-----------	-----------

**2025 - 2028 Total Programmed Amount    \$500,000**