

Indiana County



2025-2028 TIP
Indiana County PennDOT District 10



<u>Map #</u>	<u>Project ID</u>	<u>State Route</u>	<u>Project Title</u>	<u>Municipality</u>	<u>Project Sponsor</u>	<u>Investment Category</u>	<u>Programmed Amount (\$)</u>
	111829	553	Indiana Co. DFB Maintenance	Cherryhill	PennDOT	Bridge Rehab/Replacement	\$764,651
1	25411	954	Yellow Creek #2 Bridge	White	PennDOT	Bridge Rehab/Replacement	\$385,898
2	25587	1045	Broadhead Run Bridge #2	Canoe	PennDOT	Bridge Rehab/Replacement	\$1,236,000
3	25596	286	PA 286 ovTrib to Cherry Rn	White	PennDOT	Bridge Rehab/Replacement	\$1,777,100
4	25602	3031	Green Valley Bridge #1	Young	PennDOT	Bridge Rehab/Replacement	\$1,060,800
5	25621	119	US 119 over SR 8001 (NB and SB	White	PennDOT	Bridge Rehab/Replacement	\$1,875,000
6	25779	954	Fulton Run Road Bridge	White	PennDOT	Bridge Rehab/Replacement	\$741,800
7	25795	3007	Clarksburg Bridge #1	Conemaugh	PennDOT	Bridge Rehab/Replacement	\$430,980
8	25802	3039	Anthony Run Bridge #2	Armstrong	PennDOT	Bridge Rehab/Replacement	\$1,545,000
9	78117	3010	Rearick Road Bridge #1	Young	PennDOT	Bridge Rehab/Replacement	\$1,432,120
10	78118	3017	SR 3017 Cherry Run Bridge	Center	PennDOT	Bridge Rehab/Replacement	\$852,400
11	83255	210	Rossmoyne Bridge No. 1	S. Mahoning	PennDOT	Bridge Rehab/Replacement	\$1,855,000
12	83370	2012	Dilltown Bridge No.3	Buffington	PennDOT	Bridge Rehab/Replacement	\$1,194,200
13	83382	3007	SR 3007 over Marshall Run #1	Conemaugh	PennDOT	Bridge Rehab/Replacement	\$2,008,500
14	88615	422	Indiana US 422 Bypass Repair	White	PennDOT	Roadway Preservation	\$5,735,643
15	95852	119	US 119 over Two Lick Ck.	Center	PennDOT	Bridge Rehab/Replacement	\$4,679,550
16	98811	422	Bridge to Nowhere EB/WB PM	White	PennDOT	Bridge Rehab/Replacement	\$13,312,808
17	101113	119	Stoney Run Bridge #1	Center	PennDOT	Bridge Rehab/Replacement	\$3,201,300
18	105582		Olson Road Crossing	E. Mahoning	PennDOT	Safety	\$300,000
19	112424	22	US 22 Penn View PM	Burrell	PennDOT	Roadway Preservation	\$5,040,756
20	114423	286	Jacksonville Bridge #1	Young	PennDOT	Bridge Rehab/Replacement	\$1,813,800
21	114605	422	US 422: Armstrong Co. Ln to Indiana Bypass	Armstrong	PennDOT	Roadway Preservation	\$2,700,600
22	117247	422	Indiana Latex Group	White	PennDOT	Bridge Preservation	\$804,700
23	117248	119	US 119 over Crooked Creek	Rayne	PennDOT	Bridge Rehab/Replacement	\$731,300
24	117493	2012	Pleasant Valley Bridge	E. Wheatfield	PennDOT	Bridge Rehab/Replacement	\$3,182,700
25	119938	22	US 22 - SR 403 Underpass Paving	E. Wheatfield	PennDOT	Roadway Preservation	\$2,832,500
26	120376	403	PA 403/US 22 Park and Ride	E. Wheatfield	PennDOT	Travel Demand Mgmt.	\$1,561,960



Indiana County

2025 - 2028

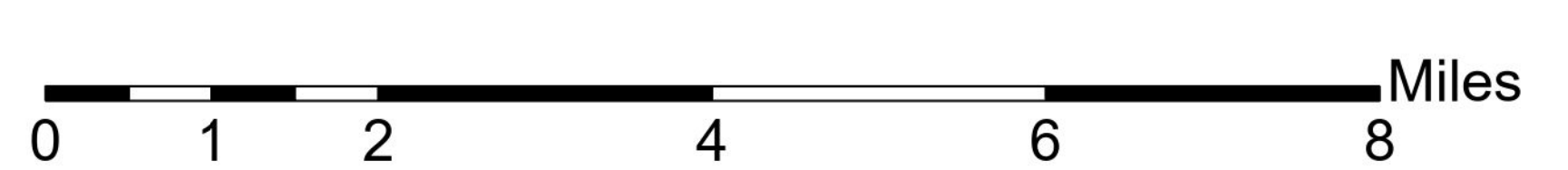

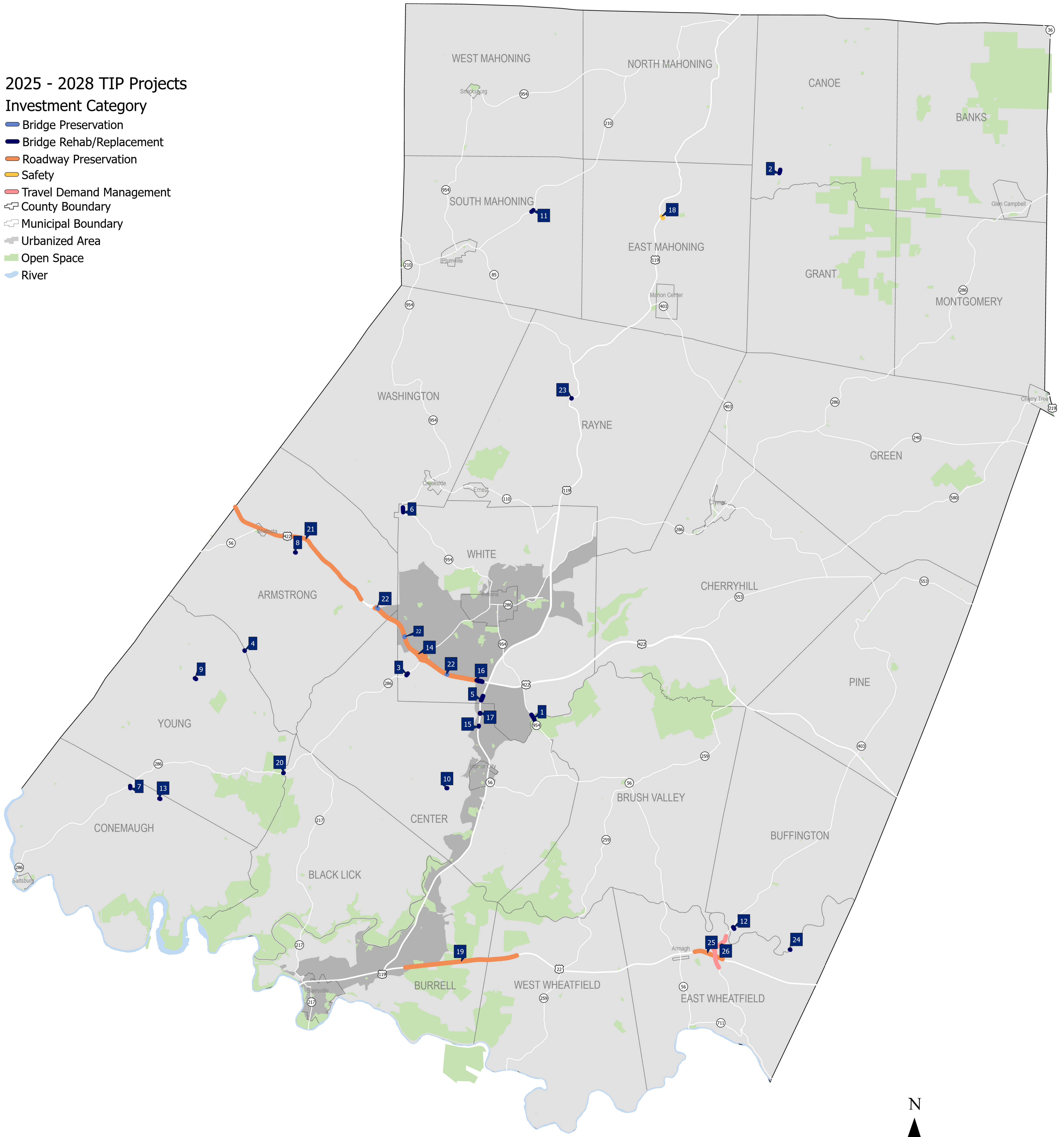
Transportation Improvement Program

Mappable Projects

2025 - 2028 TIP Projects

Investment Category

- Bridge Preservation
- Bridge Rehab/Replacement
- Roadway Preservation
- Safety
- Travel Demand Management
- County Boundary
- Municipal Boundary
- Urbanized Area
- Open Space
- River



Code Definitions

Funding Code	Funding Category
73	State Signals
179	County Act 26 Bridges
183	Local Bridges
185	State Highway Bridges
581	State Highway
APL	Appalachian Regional Program
BRIP	Bridge Investment Program
BOF	Bridge - Off System
CAQ	Congestion Mitigation and Air Quality
CRP	Carbon Reduction Program
CRPU	Carbon Reduction Program Urban
D4R	Interstate Maintenance Discretionary
fCAQ	State Guidance Transit Flex Project - Surface Transportation
HSIP	Regional Surface Transportation - Safety
sHSIP	State Surface Transportation - Safety
IM	Interstate Maintenance
LOC	Local
NHPP	National Highway Performance Program
OTH	Other
PRI	Private
PRTCT	PROTECT Program (state managed)
RAISE	Rebuilding American Infrastructure with Sustainability and Equity
RRX	Surface Transportation - RRXing Elimination of Hazards
s185	Spike - State Highway Bridges
e581	Transportation Infrastructure Investment Fund
s581	Spike - State Highway Safety
sCRP	Spike- Carbon Reduction Program
sHSIP	Spike - Safety
sHVRU	Spike - Vulnerable Road Users
sNHPP	Spike - National Highway Performance Program
sSTP	Spike - Surface Transportation
STP	Surface Transportation - Any Area in State
STU	Surface Transportation - Urban
SXF	Special Project - Federal Earmark, source not specified
TAP	Transportation Alternatives Program (Statewide)
TAU	Transportation Alternatives Urban (Regional)

Code Definitions

Investment Code	Investment Category
BRDG PRESV	Bridge Preservation
BRDG RECON	Bridge Reconstruction / Replacement
EF OPS	Efficiency / Operations
INT COMPL	Interchange Upgrade / Completion
MULTIMOD	Multimodal / Intermodal / Other Modes
NEW CAP	New Roadways / Interchanges / Bridges
OTHER	Other / Miscellaneous
PED BIKE	Pedestrian & Bicycle
ROAD PRESV	Roadway Preservation
ROAD RECON	Roadway Reconstruction
SAFE	Safety
SLIDES	Slide Correction
TDM	Travel Demand Management
TRANSIT FLEET	Public Transportation - Fleet Replacement / Upgrades
TRANSIT OPS	Public Transportation - Operations



2025-2028 TIP

Indiana County PennDOT District 10

<u>SR</u>	<u>Project Name</u>	<u>Project #</u>	<u>Municipality</u>	<u>Sponsor</u>	<u>Map #</u>
553	Indiana Co. DFB Maintenance	111829	Cherryhill	PennDOT	

Est Let Date Air Quality Invest Category **Location:** Various state-owned structures on various routes, in various townships, Indiana County.
 10/1/2024 Exempt Bridge Rehab/Replacement

Description: Department force bridge maintenance of various state-owned structures on various routes, in various townships, Indiana County.

PROJECT FUNDING	FUND CODE	2025	2026	2027	2028	TOTAL
Construction						
State	185	\$154,500	\$212,200	\$218,600	\$179,351	\$764,651
		\$154,500	\$212,200	\$218,600	\$179,351	\$764,651

2025 - 2028 Total Programmed Amount \$764,651

<u>SR</u>	<u>Project Name</u>	<u>Project #</u>	<u>Municipality</u>	<u>Sponsor</u>	<u>Map #</u>
954	Yellow Creek #2 Bridge	25411	White	PennDOT	1

Est Let Date Air Quality Invest Category **Location:** PA 954 over Yellow Creek in Brush Valley, Center, and White Townships.
 1/25/2024 Exempt Bridge Rehab/Replacement

Description: Bridge replacement with a single-span composite steel plate girder bridge and other miscellaneous construction of the existing structure carrying PA 954 over Yellow Creek in Brush Valley, Center, and White Townships, Indiana County.

PROJECT FUNDING	FUND CODE	2025	2026	2027	2028	TOTAL
Construction						
Federal	STP	\$308,718				\$308,718
State	185	\$77,180				\$77,180
		\$385,898				\$385,898

2025 - 2028 Total Programmed Amount \$385,898



2025-2028 TIP

Indiana County PennDOT District 10

<u>SR</u>	<u>Project Name</u>	<u>Project #</u>	<u>Municipality</u>	<u>Sponsor</u>	<u>Map #</u>
1045	Broadhead Run Bridge #2	25587	Canoe	PennDOT	2

Est Let Date Air Quality Invest Category **Location:** Existing structure carrying SR 1045 (Locust Lane) over Broadhead Run in Canoe Township, Indiana County.
 1/16/2025 Exempt Bridge Rehab/Replacement

Description: Replacement of the existing structure carrying SR 1045 (Locust Lane) over Broadhead Run in Canoe Township, Indiana County.

PROJECT FUNDING	FUND CODE	2025	2026	2027	2028	TOTAL
Construction						
Federal	BOF	\$704,542	\$531,458			\$1,236,000
		\$704,542	\$531,458			\$1,236,000

2025 - 2028 Total Programmed Amount \$1,236,000

<u>SR</u>	<u>Project Name</u>	<u>Project #</u>	<u>Municipality</u>	<u>Sponsor</u>	<u>Map #</u>
286	PA 286 ovTrib to Cherry Rn	25596	White	PennDOT	3

Est Let Date Air Quality Invest Category **Location:** Existing structure carrying PA 286 over a tributary of Cherry Run in White Township.
 10/23/2025 Exempt Bridge Rehab/Replacement

Description: Replacement of the existing structure carrying PA 286 over a tributary of Cherry Run in White Township, Indiana County.

PROJECT FUNDING	FUND CODE	2025	2026	2027	2028	TOTAL
Construction						
State	185		\$1,777,100			\$1,777,100
			\$1,777,100			\$1,777,100

2025 - 2028 Total Programmed Amount \$1,777,100



2025-2028 TIP
Indiana County PennDOT District 10

<u>SR</u>	<u>Project Name</u>	<u>Project #</u>	<u>Municipality</u>	<u>Sponsor</u>	<u>Map #</u>
3031	Green Valley Bridge #1	25602	Young	PennDOT	4

Est Let Date Air Quality Invest Category **Location:** Existing structure carrying SR 3031 (McIntyre Road) over Blacklegs Creek in Young Township.
 1/16/2025 Exempt Bridge Rehab/Replacement

Description: Replacement of the existing structure carrying SR 3031 (McIntyre Road) over Blacklegs Creek in Young Township, Indiana County.

PROJECT FUNDING	FUND CODE	2025	2026	2027	2028	TOTAL
Construction						
State	185	\$618,000	\$317,700	\$125,100		\$1,060,800
		\$618,000	\$317,700	\$125,100		\$1,060,800

2025 - 2028 Total Programmed Amount \$1,060,800

<u>SR</u>	<u>Project Name</u>	<u>Project #</u>	<u>Municipality</u>	<u>Sponsor</u>	<u>Map #</u>
119	US 119 over SR 8001 (NB and SB)	25621	White	PennDOT	5

Est Let Date Air Quality Invest Category **Location:** Existing structure carrying US 119 northbound and southbound over SR 8001 in White Township, Indiana County.
 10/14/2027 Exempt Bridge Rehab/Replacement

Description: Replacement of the existing structures carrying US 119 northbound and southbound over SR 8001 in White Township, Indiana County.

PROJECT FUNDING	FUND CODE	2025	2026	2027	2028	TOTAL
Construction						
Federal	NHPP				\$1,500,000	\$1,500,000
State	185				\$375,000	\$375,000
					\$1,875,000	\$1,875,000

2025 - 2028 Total Programmed Amount \$1,875,000



2025-2028 TIP

Indiana County PennDOT District 10

<u>SR</u>	<u>Project Name</u>	<u>Project #</u>	<u>Municipality</u>	<u>Sponsor</u>	<u>Map #</u>
954	Fulton Run Road Bridge	25779	White	PennDOT	6

Est Let Date Air Quality Invest Category **Location:** Existing structure carrying SR 954 over Crooked Creek in White Township, Indiana County.
 3/8/2029 Exempt Bridge Rehab/Replacement

Description: Replacement of the existing structure carrying SR 954 over Crooked Creek in White Township, Indiana County.

PROJECT FUNDING	FUND CODE	2025	2026	2027	2028	TOTAL
Preliminary Engineering						
State	185	\$150,000	\$214,700			\$364,700
Final Design						
State	185			\$316,900		\$316,900
Utilities						
State	185			\$54,700		\$54,700
Right of Way						
State	185			\$5,500		\$5,500
		\$150,000	\$214,700	\$377,100		\$741,800

2025 - 2028 Total Programmed Amount \$741,800

<u>SR</u>	<u>Project Name</u>	<u>Project #</u>	<u>Municipality</u>	<u>Sponsor</u>	<u>Map #</u>
3007	Clarksburg Bridge #1	25795	Conemaugh	PennDOT	7

Est Let Date Air Quality Invest Category **Location:** Existing structure carrying SR 3007 (Clarksburg Road) over Blacklegs Creek in Conemaugh Township, Indiana County.
 8/22/2024 Exempt Bridge Rehab/Replacement

Description: Replacement of the existing structure carrying SR 3007 (Clarksburg Road) over Blacklegs Creek in Conemaugh Township, Indiana County.

PROJECT FUNDING	FUND CODE	2025	2026	2027	2028	TOTAL
Construction						
Federal	BOF	\$430,980				\$430,980
		\$430,980				\$430,980

2025 - 2028 Total Programmed Amount \$430,980



2025-2028 TIP

Indiana County PennDOT District 10

<u>SR</u>	<u>Project Name</u>	<u>Project #</u>	<u>Municipality</u>	<u>Sponsor</u>	<u>Map #</u>
3039	Anthony Run Bridge #2	25802	Armstrong	PennDOT	8

Est Let Date Air Quality Invest Category **Location:** Existing structure carrying SR 3039 (Anthony Run Road) over Anthony Run in Armstrong Township, Indiana County.
 8/7/2025 Exempt Bridge Rehab/Replacement

Description: Replacement of the existing structure carrying SR 3039 (Anthony Run Road) over Anthony Run in Armstrong Township, Indiana County.

PROJECT FUNDING	FUND CODE	2025	2026	2027	2028	TOTAL
Construction						
Federal	BOF	\$634,025	\$910,975			\$1,545,000
		\$634,025	\$910,975			\$1,545,000

2025 - 2028 Total Programmed Amount \$1,545,000

<u>SR</u>	<u>Project Name</u>	<u>Project #</u>	<u>Municipality</u>	<u>Sponsor</u>	<u>Map #</u>
3010	Rearick Road Bridge #1	78117	Young	PennDOT	9

Est Let Date Air Quality Invest Category **Location:** Existing structure carrying SR 3010 (Rearick Road) over Blacklegs Creek in Young Township, Indiana County.
 7/10/2025 Exempt Bridge Rehab/Replacement

Description: Replacement of the existing structure carrying SR 3010 (Rearick Road) over Blacklegs Creek in Young Township, Indiana County.

PROJECT FUNDING	FUND CODE	2025	2026	2027	2028	TOTAL
Construction						
Federal	BOF	\$569,020	\$863,100			\$1,432,120
		\$569,020	\$863,100			\$1,432,120

2025 - 2028 Total Programmed Amount \$1,432,120



2025-2028 TIP
Indiana County PennDOT District 10

<u>SR</u>	<u>Project Name</u>	<u>Project #</u>	<u>Municipality</u>	<u>Sponsor</u>	<u>Map #</u>
3017	SR 3017 Cherry Run Bridge	78118	Center	PennDOT	10

Est Let Date Air Quality Invest Category **Location:** Existing structure carrying SR 3017 (Cherry Run Road) over Cherry Run in Center Township, Indiana County.
 7/26/2029 Exempt Bridge Rehab/Replacement

Description: Replacement of the existing structure carrying SR 3017 (Cherry Run Road) over Cherry Run in Center Township, Indiana County.

PROJECT FUNDING	FUND CODE	2025	2026	2027	2028	TOTAL
Preliminary Engineering						
State	185	\$200,000	\$160,500			\$360,500
Final Design						
State	185			\$382,500		\$382,500
Utilities						
State	185			\$54,700		\$54,700
Right of Way						
State	185			\$54,700		\$54,700
		\$200,000	\$160,500	\$491,900		\$852,400

2025 - 2028 Total Programmed Amount \$852,400



2025-2028 TIP
Indiana County PennDOT District 10

<u>SR</u>	<u>Project Name</u>	<u>Project #</u>	<u>Municipality</u>	<u>Sponsor</u>	<u>Map #</u>
210	Rossmoyne Bridge No. 1	83255	South Mahoning	PennDOT	11

Est Let Date 10/22/2026 **Air Quality** Exempt **Invest Category** Bridge Rehab/Replacement **Location:** Existing structure carrying SR 210 over a Tributary to Ross Run in South Mahoning Township, Indiana County.

Description: Replacement of the existing structure carrying SR 210 over a Tributary to Ross Run in South Mahoning Township, Indiana County.

PROJECT FUNDING	FUND CODE	2025	2026	2027	2028	TOTAL
Preliminary Engineering						
State	185	\$200,000	\$160,500			\$360,500
Final Design						
State	185		\$371,400			\$371,400
Utilities						
State	185		\$53,100			\$53,100
Right of Way						
State	185		\$31,900			\$31,900
Construction						
State	185			\$1,038,100		\$1,038,100
		\$200,000	\$616,900	\$1,038,100		\$1,855,000
2025 - 2028 Total Programmed Amount						\$1,855,000



2025-2028 TIP

Indiana County PennDOT District 10

<u>SR</u>	<u>Project Name</u>	<u>Project #</u>	<u>Municipality</u>	<u>Sponsor</u>	<u>Map #</u>
2012	Dilltown Bridge No.3	83370	Buffington	PennDOT	12

Est Let Date Air Quality Invest Category **Location:** Existing structure carrying SR 2012 (River Road) over Mardis Run
 6/4/2026 Exempt Bridge Rehab/Replacement in Buffington Township, Indiana County.

Description: Existing structure carrying SR 2012 (River Road) over Mardis Run in Buffington Township, Indiana County.

PROJECT FUNDING	FUND CODE	2025	2026	2027	2028	TOTAL
Construction						
Federal	BOF		\$375,700	\$818,500		\$1,194,200
			\$375,700	\$818,500		\$1,194,200

2025 - 2028 Total Programmed Amount \$1,194,200

<u>SR</u>	<u>Project Name</u>	<u>Project #</u>	<u>Municipality</u>	<u>Sponsor</u>	<u>Map #</u>
3007	SR 3007 over Marshall Run #1	83382	Conemaugh	PennDOT	13

Est Let Date Air Quality Invest Category **Location:** Existing structure carrying SR 3007 (Clarksburg Road) over
 8/22/2024 Exempt Bridge Rehab/Replacement Marshall Run in Conemaugh Township.

Description: Replacement of the existing structure carrying SR 3007 (Clarksburg Road) over Marshall Run in Conemaugh Township, Indiana County.

PROJECT FUNDING	FUND CODE	2025	2026	2027	2028	TOTAL
Construction						
State	185	\$1,750,000	\$258,500			\$2,008,500
		\$1,750,000	\$258,500			\$2,008,500

2025 - 2028 Total Programmed Amount \$2,008,500



2025-2028 TIP

Indiana County PennDOT District 10

<u>SR</u>	<u>Project Name</u>	<u>Project #</u>	<u>Municipality</u>	<u>Sponsor</u>	<u>Map #</u>
422	Indiana US 422 Bypass Repair	88615	White	PennDOT	14

Est Let Date Air Quality Invest Category **Location:** Along US 422 in the eastbound and westbound directions from approximately the SR 4422 (West Pike Road) overpass intersection to the bridge carrying US 422 over SR 4422 (Wayne Ave) and SR 3035 (Old US 119 Highway)

8/22/2024 Exempt Roadway Preservation

Description: Concrete restoration to include slab stabilization, full depth slab patching, dowel bar retrofits, guiderail upgrades, ramp work, bridge structure work, crack and joint sealing, and bituminous binder and wearing resurfacing along US 422 in the eastbound and westbound directions from approximately the US 422/SR 3022 (Parkwood Road) intersection to the bridge carrying US 422 over SR 4422 (Wayne Ave) and SR 3035 (Old US 119 Highway) in White, Center, and Armstrong Townships, Indiana County.

PROJECT FUNDING	FUND CODE	2025	2026	2027	2028	TOTAL
Construction						
Federal	NHPP	\$1,911,881	\$3,823,762			\$5,735,643
		\$1,911,881	\$3,823,762			\$5,735,643

2025 - 2028 Total Programmed Amount \$5,735,643

<u>SR</u>	<u>Project Name</u>	<u>Project #</u>	<u>Municipality</u>	<u>Sponsor</u>	<u>Map #</u>
119	US 119 over Two Lick Ck.	95852	Center	PennDOT	15

Est Let Date Air Quality Invest Category **Location:** Existing structure carrying US 119 over Two Lick Creek in Center Township, Indiana County.

1/14/2027 Exempt Bridge Rehab/Replacement

Description: Rehabilitation of the existing structure carrying US 119 over Two Lick Creek in Center Township, Indiana County.

PROJECT FUNDING	FUND CODE	2025	2026	2027	2028	TOTAL
Construction						
Federal	NHPP			\$2,400,000	\$1,343,640	\$3,743,640
State	185			\$600,000	\$335,910	\$935,910
				\$3,000,000	\$1,679,550	\$4,679,550

2025 - 2028 Total Programmed Amount \$4,679,550



2025-2028 TIP

Indiana County PennDOT District 10

<u>SR</u>	<u>Project Name</u>	<u>Project #</u>	<u>Municipality</u>	<u>Sponsor</u>	<u>Map #</u>
422	Bridge to Nowhere EB/WB PM	98811	White	PennDOT	16

Est Let Date 9/16/2027 **Air Quality** Exempt **Invest Category** Bridge Rehab/Replacement **Location:** Existing structure carrying US 422 eastbound over SR 4422 (Ben Franklin Road), State Route 4005 (Indian Springs Road), State Route 3035 (Old US 119) and the Buffalo and Pittsburgh Railroad in White Township, Indiana County.

Description: Bridge Rehabilitation of the existing structures carrying US 422 eastbound and westbound over SR 4422 (Ben Franklin Road), State Route 4005 (Indian Springs Road), State Route 3035 (Old US 119) and the Buffalo and Pittsburgh Railroad in White Township, Indiana County.

PROJECT FUNDING	FUND CODE	2025	2026	2027	2028	TOTAL
Construction						
Federal	BRIP			\$5,463,700	\$7,849,108	\$13,312,808
				\$5,463,700	\$7,849,108	\$13,312,808

2025 - 2028 Total Programmed Amount \$13,312,808

<u>SR</u>	<u>Project Name</u>	<u>Project #</u>	<u>Municipality</u>	<u>Sponsor</u>	<u>Map #</u>
119	Stoney Run Bridge #1	101113	Center	PennDOT	17

Est Let Date 1/14/2027 **Air Quality** Exempt **Invest Category** Bridge Rehab/Replacement **Location:** Existing structure carrying US 119 over Stoney Run in Center Township, Indiana County.

Description: Rehabilitation of the existing structure carrying US 119 over Stoney Run in Center Township, Indiana County.

PROJECT FUNDING	FUND CODE	2025	2026	2027	2028	TOTAL
Construction						
Federal	NHPP			\$1,600,000	\$961,040	\$2,561,040
State	185			\$400,000	\$240,260	\$640,260
				\$2,000,000	\$1,201,300	\$3,201,300

2025 - 2028 Total Programmed Amount \$3,201,300



2025-2028 TIP

Indiana County PennDOT District 10

<u>SR</u>	<u>Project Name</u>	<u>Project #</u>	<u>Municipality</u>	<u>Sponsor</u>	<u>Map #</u>
	Olson Road Crossing	105582	East Mahoning	PennDOT	18

Est Let Date Air Quality Invest Category **Location:** Existing at-grade crossing of the Buffalo and Pittsburgh Railroad on T-833 (Olson Road) in East Mahoning Township, Indiana County
 3/9/2026 Exempt Safety

Description: Railroad warning devices and gates at the existing at-grade crossing of the Buffalo and Pittsburgh Railroad on T-833 (Olson Road) in East Mahoning Township, Indiana County.

PROJECT FUNDING	FUND CODE	2025	2026	2027	2028	TOTAL
Construction						
Federal	RRX			\$300,000		\$300,000
				\$300,000		\$300,000

2025 - 2028 Total Programmed Amount \$300,000

<u>SR</u>	<u>Project Name</u>	<u>Project #</u>	<u>Municipality</u>	<u>Sponsor</u>	<u>Map #</u>
22	US 22 Penn View PM	112424	Burrell	PennDOT	19

Est Let Date Air Quality Invest Category **Location:** Along US 22 from Snyder Lane (T-586) in Burrell Township to just east of Kettle Hollow Road (T-723) in West Wheatfield Township, Indiana County
 1/15/2026 Exempt Roadway Preservation

Description: Preventative Maintenance project to include minor drainage, patching, guiderail upgrades and a Binder & Wearing overlay along SR 22 from Snyder Lane in Burrell Township to just east of Kettle Hollow Road in West Wheatfield Township, Indiana County.

PROJECT FUNDING	FUND CODE	2025	2026	2027	2028	TOTAL
Construction						
Federal	NHPP		\$1,302,707	\$1,588,768	\$1,141,129	\$4,032,604
State	581		\$325,677	\$397,192	\$285,283	\$1,008,152
			\$1,628,384	\$1,985,960	\$1,426,412	\$5,040,756

2025 - 2028 Total Programmed Amount \$5,040,756



2025-2028 TIP
Indiana County PennDOT District 10

<u>SR</u>	<u>Project Name</u>	<u>Project #</u>	<u>Municipality</u>	<u>Sponsor</u>	<u>Map #</u>
286	Jacksonville Bridge #1	114423	Young	PennDOT	20

Est Let Date 10/22/2026 **Air Quality** Exempt **Invest Category** Bridge Rehab/Replacement **Location:** Existing structure carrying SR 286 (Main Street) over Reeds Run in Black Lick Township, Indiana County.

Description: Replacement of the existing structure carrying SR 286 (Main Street) over Reeds Run in Black Lick Township, Indiana County.

PROJECT FUNDING	FUND CODE	2025	2026	2027	2028	TOTAL
Construction						
Federal	BRIP			\$1,313,044	\$500,756	\$1,813,800
				\$1,313,044	\$500,756	\$1,813,800
2025 - 2028 Total Programmed Amount						\$1,813,800



2025-2028 TIP

Indiana County PennDOT District 10

<u>SR</u>	<u>Project Name</u>	<u>Project #</u>	<u>Municipality</u>	<u>Sponsor</u>	<u>Map #</u>
422	US 422: Armstrong Co. Line to Indiana Bypass	114605	Armstrong	PennDOT	21

Est Let Date 10/10/2030 **Air Quality** Exempt **Invest Category** Roadway Preservation **Location:** Along US 422 from the Armstrong County line East to the Indiana Bypass near the intersection of SR 4422, in Armstrong Township, Indiana County

Description: Resurfacing to include milling of exiting roadway surface, level and wearing courses, minor drainage, guiderail upgrades and shoulder back-up along US 422 from the Armstrong County line East to the Indiana Bypass near the intersection of SR 4422, in Armstrong Township, Indiana County

PROJECT FUNDING	FUND CODE	2025	2026	2027	2028	TOTAL
Preliminary Engineering						
Federal	NHPP	\$206,000	\$206,000			\$412,000
State	581	\$51,500	\$51,500			\$103,000
Final Design						
Federal	NHPP			\$218,560	\$218,560	\$437,120
State	581			\$54,640	\$54,640	\$109,280
Utilities						
Federal	NHPP			\$218,560	\$218,560	\$437,120
State	581			\$54,640	\$54,640	\$109,280
Right of Way						
Federal	NHPP			\$437,120	\$437,120	\$874,240
State	581			\$109,280	\$109,280	\$218,560
		\$257,500	\$257,500	\$1,092,800	\$1,092,800	\$2,700,600

2025 - 2028 Total Programmed Amount \$2,700,600



2025-2028 TIP

Indiana County PennDOT District 10

<u>SR</u>	<u>Project Name</u>	<u>Project #</u>	<u>Municipality</u>	<u>Sponsor</u>	<u>Map #</u>
422	Indiana Latex Group	117247	White	PennDOT	22

Est Let Date Air Quality Invest Category **Location:** Various structures carrying SR 422 over various features, in various municipalities, in Indiana County.
 8/22/2024 Exempt Bridge Preservation

Description: Preservation of various structures carrying SR 422 over various features, in various municipalities, in Indiana County.

PROJECT FUNDING	FUND CODE	2025	2026	2027	2028	TOTAL
Construction						
Federal	NHPP	\$804,700				\$804,700
						\$804,700

2025 - 2028 Total Programmed Amount \$804,700

<u>SR</u>	<u>Project Name</u>	<u>Project #</u>	<u>Municipality</u>	<u>Sponsor</u>	<u>Map #</u>
119	US 119 over Crooked Creek	117248	Rayne	PennDOT	23

Est Let Date Air Quality Invest Category **Location:** Existing structure carrying US 119 over Crooked Creek in Rayne Township, Indiana County.
 12/4/2031 Exempt Bridge Rehab/Replacement

Description: Replacement of the existing structure carrying US 119 over Crooked Creek in Rayne Township, Indiana County.

PROJECT FUNDING	FUND CODE	2025	2026	2027	2028	TOTAL
Final Design						
Federal	NHPP	\$412,000				\$412,000
Utilities						
State	581	\$61,800				\$61,800
Right of Way						
State	581	\$257,500				\$257,500
						\$731,300

2025 - 2028 Total Programmed Amount \$731,300



2025-2028 TIP

Indiana County PennDOT District 10

<u>SR</u>	<u>Project Name</u>	<u>Project #</u>	<u>Municipality</u>	<u>Sponsor</u>	<u>Map #</u>
2012	Pleasant Valley Bridge	117493	East Wheatfield	PennDOT	24

Est Let Date Air Quality Invest Category **Location:** Existing structure carrying SR 2012 (River Road) over Blacklick Creek in East Wheatfield Township, Indiana County.
 6/4/2026 Exempt Bridge Rehab/Replacement

Description: Replacement of the existing structure carrying SR 2012 (River Road) over Blacklick Creek in East Wheatfield Township, Indiana County.

PROJECT FUNDING	FUND CODE	2025	2026	2027	2028	TOTAL
Construction						
Federal	BOF		\$1,412,200	\$1,770,500		\$3,182,700
			\$1,412,200	\$1,770,500		\$3,182,700

2025 - 2028 Total Programmed Amount \$3,182,700

<u>SR</u>	<u>Project Name</u>	<u>Project #</u>	<u>Municipality</u>	<u>Sponsor</u>	<u>Map #</u>
22	US 22 - SR 403 Underpass Paving	119938	East Wheatfield	PennDOT	25

Est Let Date Air Quality Invest Category **Location:** US 22 Armagh Bypass and SR 403 Interchange, East Wheatfield Township, Indiana County.
 8/7/2025 Exempt Roadway Preservation

Description: Asphalt resurfacing, including milling, base repairs, leveling and wearing courses, also minor drainage and guiderail upgrades at the US 22 Armagh bypass and SR 403 Interchange, East Wheatfield Township, Indiana County.

PROJECT FUNDING	FUND CODE	2025	2026	2027	2028	TOTAL
Construction						
Federal	NHPP	\$1,500,000	\$766,000			\$2,266,000
State	581	\$375,000	\$191,500			\$566,500
		\$1,875,000	\$957,500			\$2,832,500

2025 - 2028 Total Programmed Amount \$2,832,500



2025-2028 TIP

Indiana County PennDOT District 10

<u>SR</u>	<u>Project Name</u>	<u>Project #</u>	<u>Municipality</u>	<u>Sponsor</u>	<u>Map #</u>
403	PA 403/US 22 Park and Ride	120376	East Wheatfield	PennDOT	26

Est Let Date Air Quality Invest Category **Location:** Existing intersection of PA 403 and US 22 in Brush Valley
 1/14/2027 Exempt Travel Demand Mgmt Township, Indiana County.

Description: Park and Ride lot at the existing intersection of PA 403 and US 22 in East Wheatfield Township, Indiana County.

PROJECT FUNDING	FUND CODE	2025	2026	2027	2028	TOTAL
Final Design						
Federal	CRP	\$206,000				\$206,000
State	581	\$51,500				\$51,500
Utilities						
Federal	CRP		\$63,680			\$63,680
State	581		\$15,920			\$15,920
Right of Way						
Federal	CRP		\$63,680			\$63,680
State	581		\$15,920			\$15,920
Construction						
Federal	CRP			\$50,320	\$483,000	\$533,320
State	581			\$611,940		\$611,940
		\$257,500	\$159,200	\$662,260	\$483,000	\$1,561,960
2025 - 2028 Total Programmed Amount						\$1,561,960