

# Westmoreland County



**2025-2028 TIP**  
**Westmoreland County PennDOT District 12**



<u>Map #</u>	<u>Project ID</u>	<u>State Route</u>	<u>Project Title</u>	<u>Municipality</u>	<u>Project Sponsor</u>	<u>Investment Category</u>	<u>Programmed Amount (\$)</u>
1	31554	7421	Fourth Street Bridge	North Irwin	North Irwin Borough	Bridge Rehab/Replacement	\$4,000,000
2	31637	3073	SR 3073 over Meadow Run- DFB	E. Huntingdon	PennDOT	Bridge Rehab/Replacement	\$200,000
3	31689		Ladysmith Road T-470	Hempfield	PennDOT	Bridge Rehab/Replacement	\$2,400,000
4	31927		Possum Hollow Road	Hempfield	PennDOT	Bridge Rehab/Replacement	\$1,151,000
5	69248	136	PA 136 over Pollock Run	Rostraver	PennDOT	Bridge Rehab/Replacement	\$3,300,000
6	73028	7302	Brewery Street Bridge	Greensburg	PennDOT	Bridge Rehab/Replacement	\$750,000
7	74261	3035	SR 3035 over Barren Run- DFB	S. Huntingdon	PennDOT	Bridge Rehab/Replacement	\$200,000
8	74437	1014	SR 1014 over McGee Run	Derry	PennDOT	Bridge Rehab/Replacement	\$1,500,000
9	83686	4073	SR 4073 over PA 56	Allegheny	PennDOT	Bridge Rehab/Replacement	\$5,075,000
10	89066	4019	SR 4019 over Brush Creek	N Huntingdon	PennDOT	Bridge Rehab/Replacement	\$3,000,000
11	91121	3024	SR 3024 over Br Long Run- DFB	N Huntingdon	PennDOT	Bridge Rehab/Replacement	\$200,000
12	91136	906	PA 906 ov Trib Mon River	Rostraver	PennDOT	Bridge Rehab/Replacement	\$1,200,000
13	98865	3044	SR 3044 ov Ltl Sewickley Crk	Hempfield	PennDOT	Bridge Rehab/Replacement	\$1,200,000
14	98869	136	West Newton Bridge	West Newton	PennDOT	Bridge Rehab/Replacement	\$17,000,000
15	105350	51	PA 201 Ramp to PA 51 Bridges	Rostraver	PennDOT	Safety	\$3,750,000
16	105818	1049	SR 1049 ov Br Ltl Crabtree Ck-DFB	Unity	PennDOT	Bridge Rehab/Replacement	\$200,000
17	105837	982	PA 982 over Sawmill Run	Youngstown	PennDOT	Bridge Rehab/Replacement	\$1,400,000
18	106406	7204	West Co Local Br Preservation	Derry	PennDOT	Bridge Preservation	\$2,850,000
19	108010	981	LVTIP: Norvelt to Pleasant Unity	Mt. Pleasant	PennDOT	Efficiency / Operations	\$29,670,880
20	108140	981	LVTIP: Pleasant Unity to Airport	Unity	PennDOT	Efficiency / Operations	\$57,526,882
21	110900	30	US 30 Corridor Impvmts - Western Section	N Huntingdon	PennDOT	Roadway Reconstruction	\$29,800,000
22	112902	4091	SR 4091 ov Stream to Kiski River	Allegheny	PennDOT	Bridge Rehab/Replacement	\$500,000
23	113267	4087	New Kensington Corridor	New Kensingt	PennDOT	Safety	\$5,500,000
24	113823	1026	Donohoe Road/Georges Station Intersection	Hempfield	PennDOT	Safety	\$8,850,000
25	114560	119	119 SW Greensburg CMAQ	S. Greensburg	PennDOT	Efficiency / Operations	\$2,250,000
26	116179	66	PA 66 Pavement Preservation	Delmont	PennDOT	Roadway Preservation	\$10,850,000
27	116461	70	I-70 @ PA 201 Interchange PEL	Rostraver	PennDOT	Study	\$1,500,000
28	116465	1049	SR 1049 over Br Little Crabtree Creek (Seg40)	Unity	PennDOT	Bridge Rehab/Replacement	\$200,000
29	116467	1049	SR 1049 over Br Little Crabtree Creek (Seg20)	Unity	PennDOT	Bridge Rehab/Replacement	\$200,000
30	116470	3063	SR 3063 over Andrews Run-DFB	Hempfield	PennDOT	Bridge Rehab/Replacement	\$200,000
31	116471	4041	SR 4041 over Br of Brush Run-DFB	Penn	PennDOT	Bridge Rehab/Replacement	\$200,000
32	116790	356	Freeport Bridge Truss Preservation	Allegheny	PennDOT	Bridge Preservation	\$1,000,000
33	119638	130	PA 130 Corridor Review & Improvements	Trafford	PennDOT	Roadway Reconstruction	\$1,000,000
34	120056	3014	SR 3014 over Sewickley Creek	Hempfield	PennDOT	Bridge Rehab/Replacement	\$1,100,000
35	120639	4006	SR 4006 Flashing Beacon	Jeannette	PennDOT	Safety	\$450,000
36	120641	30	US 30 at Cedar Street Improvements	Hempfield	PennDOT	Safety	\$200,000
37	121009	7205	T-880 Bridge #2, Donegal Twp	Donegal	PennDOT	Bridge Rehab/Replacement	\$1,300,000
38	121011	7215	Bells Mill Bridge	Sewickley	PennDOT	Bridge Rehab/Replacement	\$500,000

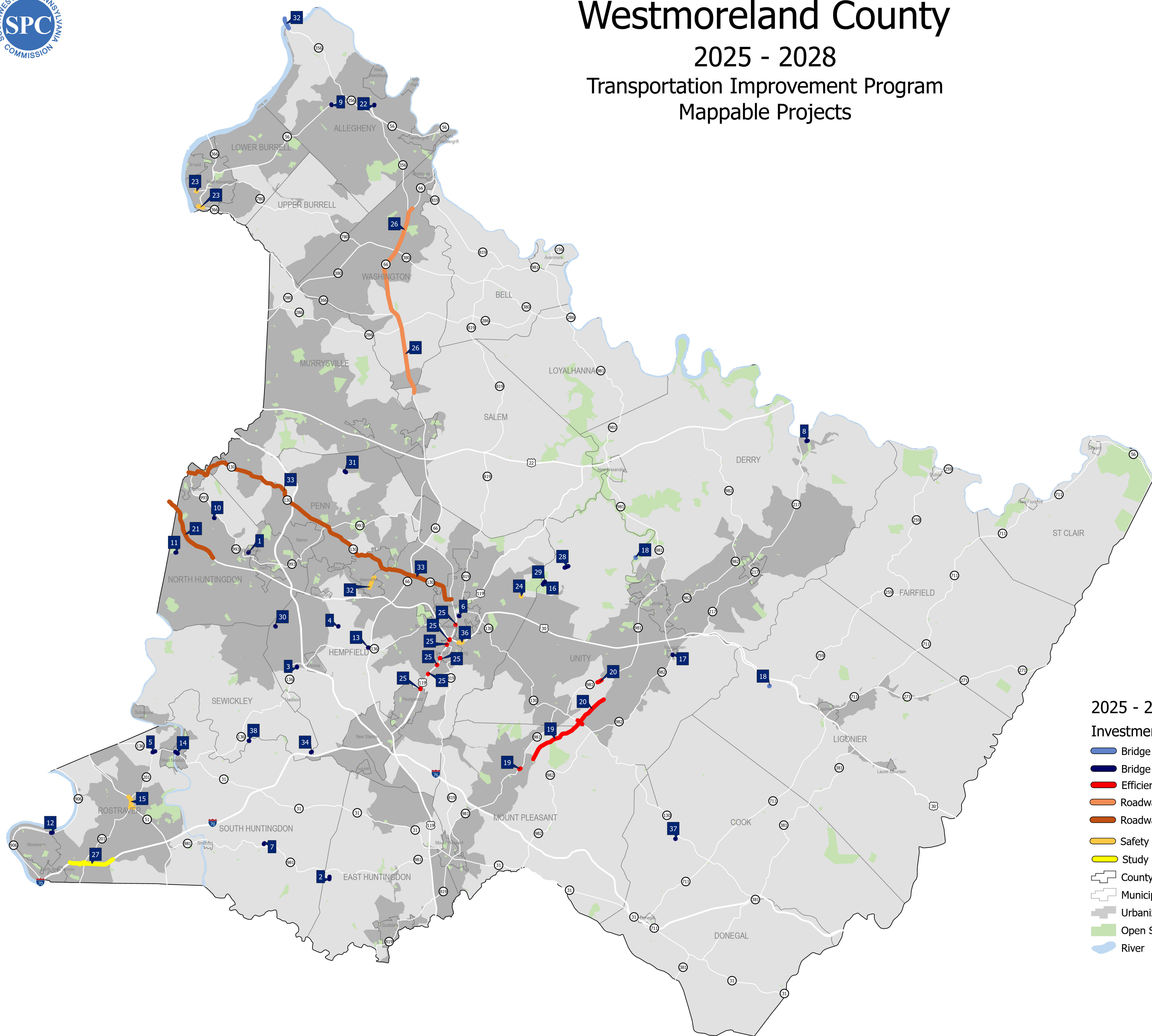




# Westmoreland County

2025 - 2028

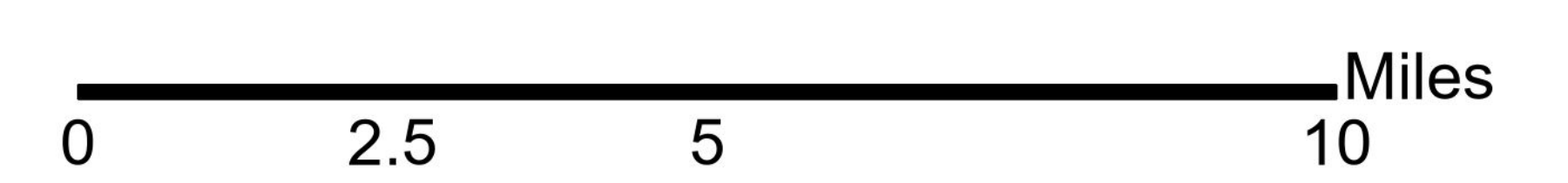

Transportation Improvement Program  
Mappable Projects



### 2025 - 2028 TIP Projects

#### Investment Category

- Bridge Preservation
- Bridge Rehab/Replacement
- Efficiency/Operations
- Roadway Preservation
- Roadway Reconstruction
- Safety
- Study
- County Boundary
- Municipal Boundary
- Urbanized Area
- Open Space
- River





## Code Definitions

Funding Code	Funding Category
73	State Signals
179	County Act 26 Bridges
183	Local Bridges
185	State Highway Bridges
581	State Highway
APL	Appalachian Regional Program
BRIP	Bridge Investment Program
BOF	Bridge - Off System
CAQ	Congestion Mitigation and Air Quality
CRP	Carbon Reduction Program
CRPU	Carbon Reduction Program Urban
D4R	Interstate Maintenance Discretionary
fCAQ	State Guidance Transit Flex Project - Surface Transportation
HSIP	Regional Surface Transportation - Safety
sHSIP	State Surface Transportation - Safety
IM	Interstate Maintenance
LOC	Local
NHPP	National Highway Performance Program
OTH	Other
PRI	Private
PRTCT	PROTECT Program (state managed)
RAISE	Rebuilding American Infrastructure with Sustainability and Equity
RRX	Surface Transportation - RRXing Elimination of Hazards
s185	Spike - State Highway Bridges
e581	Transportation Infrastructure Investment Fund
s581	Spike - State Highway Safety
sCRP	Spike- Carbon Reduction Program
sHSIP	Spike - Safety
sHVRU	Spike - Vulnerable Road Users
sNHPP	Spike - National Highway Performance Program
sSTP	Spike - Surface Transportation
STP	Surface Transportation - Any Area in State
STU	Surface Transportation - Urban
SXF	Special Project - Federal Earmark, source not specified
TAP	Transportation Alternatives Program (Statewide)
TAU	Transportation Alternatives Urban (Regional)

## Code Definitions

<b>Investment Code</b>	<b>Investment Category</b>
BRDG PRESV	Bridge Preservation
BRDG RECON	Bridge Reconstruction / Replacement
EF OPS	Efficiency / Operations
INT COMPL	Interchange Upgrade / Completion
MULTIMOD	Multimodal / Intermodal / Other Modes
NEW CAP	New Roadways / Interchanges / Bridges
OTHER	Other / Miscellaneous
PED BIKE	Pedestrian & Bicycle
ROAD PRESV	Roadway Preservation
ROAD RECON	Roadway Reconstruction
SAFE	Safety
SLIDES	Slide Correction
TDM	Travel Demand Management
TRANSIT FLEET	Public Transportation - Fleet Replacement / Upgrades
TRANSIT OPS	Public Transportation - Operations



**2025-2028 TIP**

**Westmoreland County PennDOT District 12**

<u>SR</u>	<u>Project Name</u>	<u>Project #</u>	<u>Municipality</u>	<u>Sponsor</u>	<u>Map #</u>
7421	Fourth Street Bridge	31554	North Irwin	North Irwin Boro	1

**Est Let Date** Air Quality Invest Category **Location:** BMS# 64 7421 0993 0003  
 1/30/2025 Exempt Bridge Rehab/Replacement

**Description:** This project is the replacement of the structure carrying State Route 7421 (Fourth Street) over Conrail Railroad in North Irwin Borough, Westmoreland County.\*No new capacity will be added\*

PROJECT FUNDING	FUND CODE	2025	2026	2027	2028	TOTAL
Construction						
Federal	BOF	\$2,000,000	\$2,000,000			\$4,000,000
		<b>\$2,000,000</b>	<b>\$2,000,000</b>			<b>\$4,000,000</b>

**2025 - 2028 Total Programmed Amount \$4,000,000**

<u>SR</u>	<u>Project Name</u>	<u>Project #</u>	<u>Municipality</u>	<u>Sponsor</u>	<u>Map #</u>
3073	SR 3073 over Meadow Run- DFB	31637	East Huntingdon	PennDOT	2

**Est Let Date** Air Quality Invest Category **Location:** SR 3073 (Wesley Chapel Road) over Meadow RunEast Huntingdon Twp , Westmoreland CountyBridge Replacement  
 Exempt Bridge Rehab/Replacement

**Description:** SR 3073 (Wesley Chapel Road) over Meadow RunEast Huntingdon Twp , Westmoreland CountyBridge Replacement

PROJECT FUNDING	FUND CODE	2025	2026	2027	2028	TOTAL
Utilities						
State	185			\$25,000		\$25,000
Right of Way						
State	185			\$25,000		\$25,000
Construction						
State	185			\$150,000		\$150,000
				<b>\$200,000</b>		<b>\$200,000</b>

**2025 - 2028 Total Programmed Amount \$200,000**



**2025-2028 TIP**

**Westmoreland County PennDOT District 12**

<u>SR</u>	<u>Project Name</u>	<u>Project #</u>	<u>Municipality</u>	<u>Sponsor</u>	<u>Map #</u>
	Ladysmith Road T-470	31689	Hempfield	PennDOT	3

**Est Let Date** Air Quality Invest Category **Location:** OVER LITTLE SEWICKLEY CR : HEMPFIELD TWP  
 2/3/2028 Exempt Bridge Rehab/Replacement

**Description:** This project is for the rehabilitation/replacement of the structure carrying T-470 Ladysmith Road over Little Sewickley Creek in Hempfield Township, Westmoreland County.\*No new capacity will be added\*

PROJECT FUNDING	FUND CODE	2025	2026	2027	2028	TOTAL
Final Design						
Federal	BOF			\$500,000		\$500,000
Utilities						
Federal	BOF			\$200,000		\$200,000
Right of Way						
Federal	BOF			\$200,000		\$200,000
Construction						
Federal	BRIP				\$1,500,000	\$1,500,000
				<b>\$900,000</b>	<b>\$1,500,000</b>	<b>\$2,400,000</b>
<b>2025 - 2028 Total Programmed Amount</b>						<b>\$2,400,000</b>



**2025-2028 TIP**

**Westmoreland County PennDOT District 12**

<u>SR</u>	<u>Project Name</u>	<u>Project #</u>	<u>Municipality</u>	<u>Sponsor</u>	<u>Map #</u>
	Possum Hollow Road	31927	Hempfield	PennDOT	4

**Est Let Date** Air Quality Invest Category **Location:** OV TRIB L SEWICKLEY CK : HEMPFIELD TWP  
 12/13/2029 Exempt Bridge Rehab/Replacement

**Description:** This project is for the rehabilitation/replacement of the structure carrying Possum Hollow Road over a tributary of Little Sewickley Creek in Hempfield Township, Westmoreland County.\*No new capacity will be added\*

PROJECT FUNDING	FUND CODE	2025	2026	2027	2028	TOTAL
Preliminary Engineering						
Federal	BOF	\$350,000				\$350,000
Final Design						
Federal	BOF		\$501,000			\$501,000
Utilities						
Federal	STP		\$150,000			\$150,000
Right of Way						
Federal	STP		\$150,000			\$150,000
		<b>\$350,000</b>	<b>\$801,000</b>			<b>\$1,151,000</b>

**2025 - 2028 Total Programmed Amount \$1,151,000**

<u>SR</u>	<u>Project Name</u>	<u>Project #</u>	<u>Municipality</u>	<u>Sponsor</u>	<u>Map #</u>
136	PA 136 over Pollock Run	69248	Rostraver	PennDOT	5

**Est Let Date** Air Quality Invest Category **Location:** Rostraver Township, Westmoreland64-0136-0030-1836  
 9/12/2024 Exempt Bridge Rehab/Replacement

**Description:** This project is the replacement of the structure carrying PA 136 (West Newton Road) over Pollock Run in Rostraver Township, Westmoreland County.

PROJECT FUNDING	FUND CODE	2025	2026	2027	2028	TOTAL
Construction						
Federal	BRIP	\$3,300,000				\$3,300,000
		<b>\$3,300,000</b>				<b>\$3,300,000</b>

**2025 - 2028 Total Programmed Amount \$3,300,000**





**2025-2028 TIP**

**Westmoreland County PennDOT District 12**

<u>SR</u>	<u>Project Name</u>	<u>Project #</u>	<u>Municipality</u>	<u>Sponsor</u>	<u>Map #</u>
7302	Brewery Street Bridge	73028	Greensburg	PennDOT	6

**Est Let Date** Air Quality Invest Category **Location:** Brewery Street Bridge over Jacks Run Creek, City of Greensburg in Westmoreland County  
 2/17/2028 Exempt Bridge Rehab/Replacement

**Description:** This project consists of the rehabilitation/replacement of Brewery Street Bridge over Jacks Run Creek, City of Greensburg in Westmoreland County.\*No new capacity will be added\*

PROJECT FUNDING	FUND CODE	2025	2026	2027	2028	TOTAL
Final Design						
Federal	BOF	\$350,000				\$350,000
Utilities						
Federal	BOF			\$200,000		\$200,000
Right of Way						
Federal	BOF			\$200,000		\$200,000
		<b>\$350,000</b>		<b>\$400,000</b>		<b>\$750,000</b>
<b>2025 - 2028 Total Programmed Amount</b>						<b>\$750,000</b>



**2025-2028 TIP**

**Westmoreland County PennDOT District 12**

<u>SR</u>	<u>Project Name</u>	<u>Project #</u>	<u>Municipality</u>	<u>Sponsor</u>	<u>Map #</u>
3035	SR 3035 over Barren Run- DFB	74261	South Huntingdon	PennDOT	7

**Est Let Date** Air Quality Invest Category **Location:** SR 3035 over Barren Run South Huntingdon Township, Westmoreland County Bridge Replacement  
 Exempt Bridge Rehab/Replacement

**Description:** This project is the replacement of the structure carrying SR 3035 over Barren Run in South Huntingdon Township, Westmoreland County

PROJECT FUNDING	FUND CODE	2025	2026	2027	2028	TOTAL
Utilities						
State	185			\$25,000		\$25,000
Right of Way						
State	185			\$25,000		\$25,000
Construction						
State	185			\$150,000		\$150,000
				<b>\$200,000</b>		<b>\$200,000</b>

**2025 - 2028 Total Programmed Amount \$200,000**

<u>SR</u>	<u>Project Name</u>	<u>Project #</u>	<u>Municipality</u>	<u>Sponsor</u>	<u>Map #</u>
1014	SR 1014 over McGee Run	74437	Derry	PennDOT	8

**Est Let Date** Air Quality Invest Category **Location:** SR 1014 (Torrance Road) over McGee Run , Derry Township, Westmoreland County, BMS# 64 1014 0010 1868  
 11/2/2028 Exempt Bridge Rehab/Replacement

**Description:** This project is the rehabilitation/replacement of the structure carrying SR 1014 (Torrance Road) over McGee Run in Derry Township, Westmoreland County.  
 \*No new capacity will be added\*

PROJECT FUNDING	FUND CODE	2025	2026	2027	2028	TOTAL
Construction						
State	185	\$1,000,000	\$500,000			\$1,500,000
		<b>\$1,000,000</b>	<b>\$500,000</b>			<b>\$1,500,000</b>

**2025 - 2028 Total Programmed Amount \$1,500,000**



**2025-2028 TIP**

**Westmoreland County PennDOT District 12**

<u>SR</u>	<u>Project Name</u>	<u>Project #</u>	<u>Municipality</u>	<u>Sponsor</u>	<u>Map #</u>
4073	SR 4073 over PA 56	83686	Allegheny	PennDOT	9

**Est Let Date** Air Quality Invest Category **Location:** BMS: 64 4073 0100 2053

4/26/2029 Exempt Bridge Rehab/Replacement

**Description:** This project is for the rehabilitation of the structure on State Route 4073 (White Cloud Road) over PA 56 in Allegheny Township, Westmoreland County.\*No new capacity will be added\*

PROJECT FUNDING	FUND CODE	2025	2026	2027	2028	TOTAL
Final Design						
Federal	STP	\$575,000				\$575,000
Utilities						
Federal	STP	\$250,000				\$250,000
Right of Way						
Federal	STP	\$250,000				\$250,000
Construction						
State	581			\$2,000,000	\$2,000,000	\$4,000,000
		<b>\$1,075,000</b>		<b>\$2,000,000</b>	<b>\$2,000,000</b>	<b>\$5,075,000</b>
<b>2025 - 2028 Total Programmed Amount</b>						<b>\$5,075,000</b>





**2025-2028 TIP**

**Westmoreland County PennDOT District 12**

<u>SR</u>	<u>Project Name</u>	<u>Project #</u>	<u>Municipality</u>	<u>Sponsor</u>	<u>Map #</u>
4019	SR 4019 over Brush Creek	89066	North Huntingdon	PennDOT	10

**Est Let Date** Air Quality Invest Category **Location:** BMS# 64 4019 0070 0068

5/22/2025 Exempt Bridge Rehab/Replacement

**Description:** This project is the replacement/rehabilitation of the structure carrying State Route 4019 (Ardara Road) over Brush Creek in North Huntingdon Township, Westmoreland County.

\*No new capacity will be added\*

PROJECT FUNDING	FUND CODE	2025	2026	2027	2028	TOTAL
Final Design						
Federal	STP	\$750,000				\$750,000
Utilities						
State	185		\$250,000			\$250,000
Right of Way						
State	185		\$250,000			\$250,000
Construction						
Federal	STP			\$1,750,000		\$1,750,000
		<b>\$750,000</b>	<b>\$500,000</b>	<b>\$1,750,000</b>		<b>\$3,000,000</b>

**2025 - 2028 Total Programmed Amount      \$3,000,000**



**2025-2028 TIP**

**Westmoreland County PennDOT District 12**

<u>SR</u>	<u>Project Name</u>	<u>Project #</u>	<u>Municipality</u>	<u>Sponsor</u>	<u>Map #</u>
3024	SR 3024 over Br Long Run- DFB	91121	North Huntingdon	PennDOT	11

**Est Let Date**   **Air Quality**   **Invest Category**   **Location:** BMS: 64 3024 0020 0000  
 Exempt   Bridge Rehab/Replacement

**Description:** This project is for the rehabilitation of the structure carrying SR 3024 (Colonial Manor Road) over a branch of Long Run in North Huntingdon Township, Westmoreland County. \*No new capacity will be added\*

PROJECT FUNDING	FUND CODE	2025	2026	2027	2028	TOTAL
Utilities						
State	185		\$25,000			\$25,000
Right of Way						
State	185		\$25,000			\$25,000
Construction						
State	185		\$150,000			\$150,000
		<b>\$200,000</b>			<b>\$200,000</b>	
<b>2025 - 2028 Total Programmed Amount</b>						<b>\$200,000</b>



**2025-2028 TIP**

**Westmoreland County PennDOT District 12**

<u>SR</u>	<u>Project Name</u>	<u>Project #</u>	<u>Municipality</u>	<u>Sponsor</u>	<u>Map #</u>
906	PA 906 ov Trib Mon River	91136	Rostraver	PennDOT	12

**Est Let Date**   **Air Quality**   **Invest Category**   **Location:** BMS ID# 64 0906 0100 1526  
 Exempt   Bridge Rehab/Replacement

**Description:** This project is the replacement of the structure carrying PA 906 over a tributary of the Monongahela River in Rostraver Township, Westmoreland County.\*No new capacity will be added\*

PROJECT FUNDING	FUND CODE	2025	2026	2027	2028	TOTAL
Preliminary Engineering						
State	185	\$500,000				\$500,000
Final Design						
State	185				\$400,000	\$400,000
Utilities						
State	185				\$150,000	\$150,000
Right of Way						
State	185				\$150,000	\$150,000
		<b>\$500,000</b>			<b>\$700,000</b>	<b>\$1,200,000</b>
<b>2025 - 2028 Total Programmed Amount</b>						<b>\$1,200,000</b>





**2025-2028 TIP**

**Westmoreland County PennDOT District 12**

<u>SR</u>	<u>Project Name</u>	<u>Project #</u>	<u>Municipality</u>	<u>Sponsor</u>	<u>Map #</u>
3044	SR 3044 ov Ltl Sewickley Crk	98865	Hempfield	PennDOT	13

**Est Let Date** Air Quality Invest Category **Location:** SR 3044 (Bobcock Lane) over Little Sewickley Creek Hempfield Township, Westmoreland County  
 6/10/2027 Exempt Bridge Rehab/Replacement BMS# 64 3044 0010 0377

**Description:** This project is the replacement/rehabilitation of the structure carrying State Route 3044 (Bobcock Lane) over Little Sewickley Creek in Hempfield Township, Westmoreland County.\*No new capacity will be added\*

PROJECT FUNDING	FUND CODE	2025	2026	2027	2028	TOTAL
Preliminary Engineering						
State	581	\$500,000				\$500,000
Final Design						
State	185			\$400,000		\$400,000
Utilities						
State	185				\$150,000	\$150,000
Right of Way						
State	185				\$150,000	\$150,000
		<b>\$500,000</b>		<b>\$400,000</b>	<b>\$300,000</b>	<b>\$1,200,000</b>

**2025 - 2028 Total Programmed Amount \$1,200,000**



**2025-2028 TIP**

**Westmoreland County PennDOT District 12**

<u>SR</u>	<u>Project Name</u>	<u>Project #</u>	<u>Municipality</u>	<u>Sponsor</u>	<u>Map #</u>
136	West Newton Bridge	98869	West Newton	PennDOT	14

**Est Let Date** Air Quality Invest Category **Location:** BMS# 64 0136 0050 1938

1/30/2025 Exempt Bridge Rehab/Replacement

**Description:** This project is the Rehabilitation of the structure carrying PA 136 (Main Street) over Youghiogheny River in West Newton Borough, Westmoreland County.\*No new capacity will be added\*

PROJECT FUNDING	FUND CODE	2025	2026	2027	2028	TOTAL
Construction						
Federal	BRIP	\$8,000,000	\$4,000,000			\$12,000,000
	STP	\$1,000,000	\$1,000,000			\$2,000,000
	STU	\$3,000,000				\$3,000,000
		<b>\$12,000,000</b>	<b>\$5,000,000</b>			<b>\$17,000,000</b>

**2025 - 2028 Total Programmed Amount \$17,000,000**



**2025-2028 TIP**

**Westmoreland County PennDOT District 12**

<u>SR</u>	<u>Project Name</u>	<u>Project #</u>	<u>Municipality</u>	<u>Sponsor</u>	<u>Map #</u>
51	PA 201 Ramp to PA 51 Bridges	105350	Rostraver	PennDOT	15

**Est Let Date** 8/21/2025    **Air Quality** Exempt    **Invest Category** Safety    **Location:** SR 201 Segments 0100-0110SR 8011 Segments 0250-0260Rostraver Township, Westmoreland County

**Description:** This project is for intersection safety improvements at the PA 201 & Ramp SR 8011 to PA 51 South intersections in Rostraver Township, Westmoreland County.

PROJECT FUNDING	FUND CODE	2025	2026	2027	2028	TOTAL
Preliminary Engineering						
Federal	NHPP	\$1,500,000				\$1,500,000
Final Design						
Federal	NHPP				\$750,000	\$750,000
Utilities						
Federal	NHPP				\$750,000	\$750,000
Right of Way						
Federal	NHPP				\$750,000	\$750,000
		<b>\$1,500,000</b>			<b>\$2,250,000</b>	<b>\$3,750,000</b>
<b>2025 - 2028 Total Programmed Amount</b>						<b>\$3,750,000</b>





**2025-2028 TIP**

**Westmoreland County PennDOT District 12**

<u>SR</u>	<u>Project Name</u>	<u>Project #</u>	<u>Municipality</u>	<u>Sponsor</u>	<u>Map #</u>
1049	SR 1049 ov Br Ltl Crabtree Ck-DFB	105818	Unity	PennDOT	16

**Est Let Date** Air Quality Invest Category **Location:** BMS: 64 1049 0010 2716

10/9/2025 Exempt Bridge Rehab/Replacement

**Description:** This project is the rehabilitation/replacement of the structure carrying SR 1049 (Twin Lakes Road) over a branch of Little Crabtree Creek in Unity Township, Westmoreland County.\*No new capacity will be added\*

PROJECT FUNDING	FUND CODE	2025	2026	2027	2028	TOTAL
Utilities						
State	185	\$25,000				\$25,000
Right of Way						
State	185	\$25,000				\$25,000
Construction						
State	185	\$150,000				\$150,000
		<b>\$200,000</b>				<b>\$200,000</b>
<b>2025 - 2028 Total Programmed Amount</b>						<b>\$200,000</b>



**2025-2028 TIP**

**Westmoreland County PennDOT District 12**

<u>SR</u>	<u>Project Name</u>	<u>Project #</u>	<u>Municipality</u>	<u>Sponsor</u>	<u>Map #</u>
982	PA 982 over Sawmill Run	105837	Youngstown	PennDOT	17

**Est Let Date**   **Air Quality**   **Invest Category**   **Location:** BMS: 64 0982 0210 1015  
 Exempt   Bridge Rehab/Replacement

**Description:** This project is the replacement/rehabilitation of the structure carrying PA 982 (Baggley Youngstown Road) over Sawmill Run in Youngstown Borough, Westmoreland County.\*No new capacity will be added\*

PROJECT FUNDING	FUND CODE	2025	2026	2027	2028	TOTAL
Preliminary Engineering						
State	185	\$500,000				\$500,000
Final Design						
State	185			\$400,000		\$400,000
Utilities						
State	185			\$250,000		\$250,000
Right of Way						
State	185			\$250,000		\$250,000
		<b>\$500,000</b>		<b>\$900,000</b>		<b>\$1,400,000</b>
<b>2025 - 2028 Total Programmed Amount</b>						<b>\$1,400,000</b>



**2025-2028 TIP**

**Westmoreland County PennDOT District 12**

<u>SR</u>	<u>Project Name</u>	<u>Project #</u>	<u>Municipality</u>	<u>Sponsor</u>	<u>Map #</u>
7204	West Co Local Br Preservation	106406	Derry	PennDOT	18

**Est Let Date** 10/19/2028    **Air Quality** Exempt    **Invest Category** Bridge Preservation    **Location:** Various Local Structures over Loyalhanna Creek, Westmoreland County, BMS# 64 7204 0881 5025, 64 7204 0896 5027, 64 7210 0719 5026, 64 7204 0835 5032

**Description:** This project is for structure improvements to (4) locally owned structures over Loyalhanna Creek in Westmoreland County.  
\*No new capacity will be added\*

The four structures to be worked on follows:  
BMS# 64 7204 0835 5032 (Township Road-662 McFarland

PROJECT FUNDING	FUND CODE	2025	2026	2027	2028	TOTAL
Final Design						
Federal	STU	\$450,000				\$450,000
Construction						
Federal	STP		\$800,000			\$800,000
	SXF	\$1,600,000				\$1,600,000
		<b>\$2,050,000</b>	<b>\$800,000</b>			<b>\$2,850,000</b>
<b>2025 - 2028 Total Programmed Amount</b>						<b>\$2,850,000</b>



**2025-2028 TIP**

**Westmoreland County PennDOT District 12**

<u>SR</u>	<u>Project Name</u>	<u>Project #</u>	<u>Municipality</u>	<u>Sponsor</u>	<u>Map #</u>
981	LVTIP: Norvelt to Pleasant Unity	108010	Mount Pleasant	PennDOT	19

**Est Let Date** 10/30/2025    **Air Quality** Exempt    **Invest Category** Efficiency / Operations    **Location:** PA 981 from Norvelt to Pleasant Unity Mount Pleasant Township, Westmoreland County

**Description:** This project is for corridor improvements to PA 981 from the village of Norvelt to the village of Pleasant Unity in Mt Pleasant Township, Westmoreland County.

SR 981, Section V20 is approximately 3.5 miles and begins north of the SR 981 and SR 2021 (Kecksburg Road)/Mt. Pleasant Road intersection (Norvelt intersection) in Mount Pleasant Township. From just north of the Norvelt intersection, the project area extends generally along SR 2023 to the intersection with SR 130 in Unity Township. Section V20 primarily follows existing SR 2023 with some offline shifts to improve the roadway. No new capacity is planned.

PROJECT FUNDING	FUND CODE	2025	2026	2027	2028	TOTAL
Construction						
Federal	STP			\$5,000,000	\$5,000,000	\$10,000,000
	STU			\$4,103,720	\$8,703,720	\$12,807,440
State	581			\$3,431,720	\$3,431,720	\$6,863,440
				<b>\$12,535,440</b>	<b>\$17,135,440</b>	<b>\$29,670,880</b>

**2025 - 2028 Total Programmed Amount    \$29,670,880**



**2025-2028 TIP**

**Westmoreland County PennDOT District 12**

<u>SR</u>	<u>Project Name</u>	<u>Project #</u>	<u>Municipality</u>	<u>Sponsor</u>	<u>Map #</u>
981	LVTIP: Pleasant Unity to Airport	108140	Unity	PennDOT	20

**Est Let Date** 1/9/2025    **Air Quality** Exempt    **Invest Category** Efficiency / Operations    **Location:** PA 981 from Pleasant Unity to Airport Mt Pleasant and Unity Townships, Westmoreland County.

**Description:** The LVTIP (Laurel Valley Transportation Improvement Project) project will upgrade 12 miles of the PA 981 corridor from the intersection with PA 819 in Mount Pleasant Township to the Westmoreland County Airport in Unity Township.

The LVTIP will be constructed in three separate sections. Section Y10 is the northern most and will tie into the recently completed 981-V10 project near the airport. SR 981-Y10 is approximately 2.5 miles in length and begins just south of the intersection of Bingham Road and the SR 2023 (Hill Churches Road) intersection in Mt. Pleasant Township. SR 981- Y10 then primarily follows existing SR 2023 northward to near the intersection with Green Street. At this point, the alignment proceeds in a northwestward direction to the Westmoreland Airpark. It then extends through the Airpark along the southern portion of Bay Hill Drive then intersects with existing SR 981 just south of the Arnold Palmer Airport. No new capacity is planned.

Corridor improvements would include on-line upgrades as well as segments of new alignment where upgrades are not feasible due to physical/environmental constraints.

PROJECT FUNDING	FUND CODE	2025	2026	2027	2028	TOTAL
Construction						
Federal	sSTP	\$10,200,000	\$17,000,000	\$14,000,000		\$41,200,000
	STU	\$3,000,000	\$8,726,882	\$4,600,000		\$16,326,882
		<b>\$13,200,000</b>	<b>\$25,726,882</b>	<b>\$18,600,000</b>		<b>\$57,526,882</b>
<b>2025 - 2028 Total Programmed Amount</b>						<b>\$57,526,882</b>





**2025-2028 TIP**

**Westmoreland County PennDOT District 12**

<u>SR</u>	<u>Project Name</u>	<u>Project #</u>	<u>Municipality</u>	<u>Sponsor</u>	<u>Map #</u>
30	US 30 Corridor Impvmts - Western Section	110900	North Huntingdon	PennDOT	21

**Est Let Date** 8/21/2025    **Air Quality** Exempt    **Invest Category** Roadway Reconstruction    **Location:** US 30 Segment/Offsets (Allegheny County-North Versailles Township)- 0330/1200 to 0340/2437- 0331/1050 to 0341/2448Segment/Offsets (Westmoreland County-North Huntingdon Township)- 0010/0000 to 0060/2931- 0011/0000 to 0061/2935

**Description:** This project is for safety improvements to the western section of the US 30 Corridor Safety Improvement Study Area from the intersection of US 30/PA 48 to Malts Lane in Allegheny and Westmoreland Counties.

PROJECT FUNDING	FUND CODE	2025	2026	2027	2028	TOTAL
Construction						
Federal	NHPP		\$6,600,000	\$8,000,000	\$8,000,000	\$22,600,000
	STP	\$600,000				\$600,000
	STU	\$400,000				\$400,000
State	581	\$550,000	\$1,650,000	\$2,000,000	\$2,000,000	\$6,200,000
		<b>\$1,550,000</b>	<b>\$8,250,000</b>	<b>\$10,000,000</b>	<b>\$10,000,000</b>	<b>\$29,800,000</b>

**2025 - 2028 Total Programmed Amount    \$29,800,000**

<u>SR</u>	<u>Project Name</u>	<u>Project #</u>	<u>Municipality</u>	<u>Sponsor</u>	<u>Map #</u>
4091	SR 4091 ov Stream to Kiski River	112902	Allegheny	PennDOT	22

**Est Let Date**    **Air Quality** Exempt    **Invest Category** Bridge Rehab/Replacement    **Location:** BMS ID# 64-4091-0010-0157

**Description:** This project is for the replacement of the structure carrying SR 4091 (Leechburg Rd) over stream to Kiskiminetas River in Allegheny Township, Westmoreland County.\*No new capacity will be added\*

PROJECT FUNDING	FUND CODE	2025	2026	2027	2028	TOTAL
Preliminary Engineering						
State	581				\$500,000	\$500,000
					<b>\$500,000</b>	<b>\$500,000</b>

**2025 - 2028 Total Programmed Amount    \$500,000**



**2025-2028 TIP**

**Westmoreland County PennDOT District 12**

<u>SR</u>	<u>Project Name</u>	<u>Project #</u>	<u>Municipality</u>	<u>Sponsor</u>	<u>Map #</u>
4087	New Kensington Corridor	113267	New Kensington	PennDOT	23

**Est Let Date** Air Quality Invest Category **Location:** DOT Crossings: 510 936 G, 510 934 T, 510 933 L, 510 932 E, 510 931 X, 510 930 R, 510 908 D, 510 906 P, 510 898 A, 510 897 T, 510 895E, 510 890V, 510 889B, 504 620 H504 625 S, 504 626 Y, 504 627 F, 504 629 U, 507 636 P,507 637 W

4/5/2023 Exempt Safety

**Description:** This project is the RRX Improvements including but not limited to Crossbuck signs, RR gates, and other warning devices on the New Kensington Corridor, at SR 4087 (Second Street), PA 56 (7th Street), and other municipal crossings in the city of New Kensington, Westmoreland County, and at various intersections along the line in District 11 (Only SR crossing is at SR 2082 Hulton Road) in Allegheny County.

PROJECT FUNDING	FUND CODE	2025	2026	2027	2028	TOTAL
Construction						
Federal	RRX	\$1,000,000	\$1,500,000	\$1,500,000	\$1,500,000	\$5,500,000
		<b>\$1,000,000</b>	<b>\$1,500,000</b>	<b>\$1,500,000</b>	<b>\$1,500,000</b>	<b>\$5,500,000</b>
<b>2025 - 2028 Total Programmed Amount</b>						<b>\$5,500,000</b>

<u>SR</u>	<u>Project Name</u>	<u>Project #</u>	<u>Municipality</u>	<u>Sponsor</u>	<u>Map #</u>
1026	Donohoe Road/Georges Station Intersection	113823	Hempfield	PennDOT	24

**Est Let Date** Air Quality Invest Category **Location:** Georges Station Road (SR 1053) and Donohoe Road (SR 1026)Segment/Offset (SR 1026) - 0030/0000Segment/Offset (SR 1053) - 0020/1170

3/20/2025 Exempt Safety

**Description:** This project is for improvements to the intersection of State Route 1053 (Georges Station Road) and State Route 1026 (Donohoe Road) in Hempfield Township, Westmoreland County.

PROJECT FUNDING	FUND CODE	2025	2026	2027	2028	TOTAL
Utilities						
State	581	\$1,250,000				\$1,250,000
Right of Way						
State	581	\$1,750,000				\$1,750,000
Construction						
Federal	STP			\$2,000,000	\$3,850,000	\$5,850,000
		<b>\$3,000,000</b>		<b>\$2,000,000</b>	<b>\$3,850,000</b>	<b>\$8,850,000</b>
<b>2025 - 2028 Total Programmed Amount</b>						<b>\$8,850,000</b>



**2025-2028 TIP**

**Westmoreland County PennDOT District 12**

<u>SR</u>	<u>Project Name</u>	<u>Project #</u>	<u>Municipality</u>	<u>Sponsor</u>	<u>Map #</u>
119	119 SW Greensburg CMAQ	114560	South Greensburg	PennDOT	25

**Est Let Date** Air Quality Invest Category **Location:** Various Locations in Westmoreland County  
 8/21/2025 Significant Efficiency / Operations

**Description:** This project includes the replacement of 1 traffic signal and minor improvements to 7 traffic signals located on Congestion Management Corridor 88 in order to implement an efficient traffic signal system and coordination timings in various locations in va

PROJECT FUNDING	FUND CODE	2025	2026	2027	2028	TOTAL
Construction						
Federal	CAQ	\$2,250,000				\$2,250,000
		<b>\$2,250,000</b>				<b>\$2,250,000</b>

**2025 - 2028 Total Programmed Amount \$2,250,000**

<u>SR</u>	<u>Project Name</u>	<u>Project #</u>	<u>Municipality</u>	<u>Sponsor</u>	<u>Map #</u>
66	PA 66 Pavement Preservation	116179	Delmont	PennDOT	26

**Est Let Date** Air Quality Invest Category **Location:** Westmoreland CountyDelmont Borough, Salem Township and Washington TownshipSR 0066SEG 0170/0000 to SEG 0380/1185SEG 0171/0000 to SEG 0191/1515  
 10/24/2024 Exempt Roadway Preservation

**Description:** This project is for the resurfacing of SR 0066 from SEG 0210/1375 to SEG 0380/1185 (Story Road to North of PA 366 to Muffley Drive) for a total length of 9.50 miles in Delmont Borough, Salem Township, and Washington Township in Westmoreland County.

PROJECT FUNDING	FUND CODE	2025	2026	2027	2028	TOTAL
Final Design						
Federal	SHVRU	\$300,000				\$300,000
Construction						
Federal	NHPP	\$10,000,000				\$10,000,000
	sHSIP	\$250,000				\$250,000
	SHVRU	\$300,000				\$300,000
		<b>\$10,850,000</b>				<b>\$10,850,000</b>

**2025 - 2028 Total Programmed Amount \$10,850,000**



**2025-2028 TIP**

**Westmoreland County PennDOT District 12**

<u>SR</u>	<u>Project Name</u>	<u>Project #</u>	<u>Municipality</u>	<u>Sponsor</u>	<u>Map #</u>
70	I-70 @ PA 201 Interchange PEL	116461	Rostraver	PennDOT	27

**Est Let Date**   **Air Quality**   **Invest Category**   **Location:** Seg/Off: 0424/0000 to 0434/2640   0425/0000 to 0435/2595  
 Exempt   Study

**Description:** This project is a study of the I-70 corridor in the PA 201 Interchange area and surrounding mainline 70 to determine needs in the area; this project is located in Rostraver Township, Westmoreland County.

PROJECT FUNDING	FUND CODE	2025	2026	2027	2028	TOTAL
Study						
Federal	NHPP	\$1,000,000	\$500,000			\$1,500,000
		<b>\$1,000,000</b>	<b>\$500,000</b>			<b>\$1,500,000</b>

**2025 - 2028 Total Programmed Amount   \$1,500,000**

<u>SR</u>	<u>Project Name</u>	<u>Project #</u>	<u>Municipality</u>	<u>Sponsor</u>	<u>Map #</u>
1049	SR 1049 over Br Little Crabtree Creek (Seg 40)-D	116465	Unity	PennDOT	28

**Est Let Date**   **Air Quality**   **Invest Category**   **Location:** BMS ID: 64 1049 0040 0000BR Key: 36439  
 6/1/2027   Exempt   Bridge Rehab/Replacement

**Description:** This project is for the replacement of the structure carrying SR 1049 (Twin Lakes Road) over a Branch of Little Crabtree Creek in Unity Township, Westmoreland County. \*No new capacity will be added.\*

PROJECT FUNDING	FUND CODE	2025	2026	2027	2028	TOTAL
Utilities						
State	185		\$25,000			\$25,000
Right of Way						
State	185		\$25,000			\$25,000
Construction						
State	185		\$150,000			\$150,000
			<b>\$200,000</b>			<b>\$200,000</b>

**2025 - 2028 Total Programmed Amount   \$200,000**



**2025-2028 TIP**

**Westmoreland County PennDOT District 12**

<u>SR</u>	<u>Project Name</u>	<u>Project #</u>	<u>Municipality</u>	<u>Sponsor</u>	<u>Map #</u>
1049	SR 1049 over Br Little Crabtree Creek (Seg 20)	116467	Unity	PennDOT	29

**Est Let Date** Air Quality Invest Category **Location:** BMS ID: 64 1049 0020 0000BR Key: 36438

10/9/2025 Exempt Bridge Rehab/Replacement

**Description:** This project is the rehabilitation/replacement of the structure carrying SR 1049 (Twin Lakes Road) over a Branch of Little Crabtree Creek in Unity Township, Westmoreland County.\*No new capacity will be added\*

PROJECT FUNDING	FUND CODE	2025	2026	2027	2028	TOTAL
Utilities						
State	185	\$25,000				\$25,000
Right of Way						
State	185	\$25,000				\$25,000
Construction						
State	185	\$150,000				\$150,000
		<b>\$200,000</b>				<b>\$200,000</b>
<b>2025 - 2028 Total Programmed Amount</b>						<b>\$200,000</b>





**2025-2028 TIP**

**Westmoreland County PennDOT District 12**

<u>SR</u>	<u>Project Name</u>	<u>Project #</u>	<u>Municipality</u>	<u>Sponsor</u>	<u>Map #</u>
3063	SR 3063 over Andrews Run-DFB	116470	Hempfield	PennDOT	30

**Est Let Date** Air Quality Invest Category **Location:** BMS ID: 64 3063 0010 0221BR Key: 36627

10/9/2025 Exempt Bridge Rehab/Replacement

**Description:** This project is for the rehabilitation/replacement of the structure carrying SR 3063 (Hahntown Wendel Road) over Andrews Run in Hempfield Township, Westmoreland County.\*No new capacity will be added\*

PROJECT FUNDING	FUND CODE	2025	2026	2027	2028	TOTAL
Utilities						
State	185		\$25,000			\$25,000
Right of Way						
State	185		\$25,000			\$25,000
Construction						
State	185		\$150,000			\$150,000
		<b>\$200,000</b>			<b>\$200,000</b>	
<b>2025 - 2028 Total Programmed Amount</b>						<b>\$200,000</b>



**2025-2028 TIP**

**Westmoreland County PennDOT District 12**

<u>SR</u>	<u>Project Name</u>	<u>Project #</u>	<u>Municipality</u>	<u>Sponsor</u>	<u>Map #</u>
4041	SR 4041 over Br of Brush Run-DFB	116471	Penn	PennDOT	31

**Est Let Date** Air Quality Invest Category **Location:** BMS ID: 64 4041 0030 0690BR Key: 36741  
 10/9/2025 Exempt Bridge Rehab/Replacement

**Description:** This project is for the rehabilitation/replacement of the structure carrying SR 4041 (Denmark Manor Road) over Branch of Brush Run in Penn Township, Westmoreland County. \*No new capacity will be added\*

PROJECT FUNDING	FUND CODE	2025	2026	2027	2028	TOTAL
Utilities						
State	185	\$25,000				\$25,000
Right of Way						
State	185	\$25,000				\$25,000
Construction						
State	185	\$150,000				\$150,000
		<b>\$200,000</b>				<b>\$200,000</b>

**2025 - 2028 Total Programmed Amount \$200,000**

<u>SR</u>	<u>Project Name</u>	<u>Project #</u>	<u>Municipality</u>	<u>Sponsor</u>	<u>Map #</u>
356	Freeport Bridge Truss Preservation	116790	Allegheny	PennDOT	32

**Est Let Date** Air Quality Invest Category **Location:** BMS# 64 0356 0222 0000  
 2/5/2026 Exempt Bridge Preservation

**Description:** This project is for truss preservation activities to the Freeport Bridge carrying PA 356 over the Kiskiminetas River in Allegheny Township, Westmoreland County.

PROJECT FUNDING	FUND CODE	2025	2026	2027	2028	TOTAL
Construction						
State	185				\$1,000,000	\$1,000,000
					<b>\$1,000,000</b>	<b>\$1,000,000</b>

**2025 - 2028 Total Programmed Amount \$1,000,000**



**2025-2028 TIP**

**Westmoreland County PennDOT District 12**

<u>SR</u>	<u>Project Name</u>	<u>Project #</u>	<u>Municipality</u>	<u>Sponsor</u>	<u>Map #</u>
130	PA 130 Corridor Review & Improvements	119638	Trafford	PennDOT	33

**Est Let Date**   **Air Quality**   **Invest Category**   **Location:** PA130 Corridor Review & Improvements Westmoreland County  
 Exempt   Roadway Reconstruction

**Description:** This project is for roadway improvements along the PA 130 corridor in Westmoreland County.

PROJECT FUNDING	FUND CODE	2025	2026	2027	2028	TOTAL
Preliminary Engineering						
State	581	\$1,000,000				\$1,000,000
		<b>\$1,000,000</b>				<b>\$1,000,000</b>

**2025 - 2028 Total Programmed Amount    \$1,000,000**

<u>SR</u>	<u>Project Name</u>	<u>Project #</u>	<u>Municipality</u>	<u>Sponsor</u>	<u>Map #</u>
3014	SR 3014 over Sewickley Creek	120056	Hempfield	PennDOT	34

**Est Let Date**   **Air Quality**   **Invest Category**   **Location:** 64 3014 0020 0000  
 Exempt   Bridge Rehab/Replacement

**Description:** This project is for the replacement/rehabilitation of the structure carrying SR 3014 (Hunker Road) over Sewickley Creek in Hempfield Township, Westmoreland County. \*No new capacity will be added\*

PROJECT FUNDING	FUND CODE	2025	2026	2027	2028	TOTAL
Preliminary Engineering						
Federal	BOF		\$320,000			\$320,000
State	185		\$80,000			\$80,000
Final Design						
Federal	BOF				\$400,000	\$400,000
Utilities						
Federal	BOF				\$150,000	\$150,000
Right of Way						
Federal	BOF				\$150,000	\$150,000
			<b>\$400,000</b>		<b>\$700,000</b>	<b>\$1,100,000</b>

**2025 - 2028 Total Programmed Amount    \$1,100,000**



**2025-2028 TIP**

**Westmoreland County PennDOT District 12**

<u>SR</u>	<u>Project Name</u>	<u>Project #</u>	<u>Municipality</u>	<u>Sponsor</u>	<u>Map #</u>
4006	SR 4006 Flashing Beacon	120639	Jeannette	PennDOT	35

**Est Let Date** 7/16/2026    **Air Quality** Exempt    **Invest Category** Safety    **Location:** SR 4006 City of Jeanette, Westmoreland County Safety Improvement

**Description:** SR 4006 City of Jeanette, Westmoreland County Safety Improvement

PROJECT FUNDING	FUND CODE	2025	2026	2027	2028	TOTAL
Preliminary Engineering						
Federal	sHSIP		\$300,000			\$300,000
Construction						
Federal	sHSIP		\$150,000			\$150,000
		<b>\$450,000</b>			<b>\$450,000</b>	

**2025 - 2028 Total Programmed Amount    \$450,000**

<u>SR</u>	<u>Project Name</u>	<u>Project #</u>	<u>Municipality</u>	<u>Sponsor</u>	<u>Map #</u>
30	US 30 at Cedar Street Improvements	120641	Hempfield	PennDOT	36

**Est Let Date** 4/3/2025    **Air Quality** Exempt    **Invest Category** Safety    **Location:** This project will add improvements to the westbound exit from SR 30 to Cedar Street. These improvements will include signs, pavement markings and HFS. This exit ramp has a very sharp curve where it intersects with Cedar Street, a short deceleration lane

**Description:** This project will add improvements to the westbound exit from SR 30 to Cedar Street. These improvements will include signs, pavement markings and HFS. This exit ramp has a very sharp curve where it intersects with Cedar Street, a short deceleration lane and limited sight distance.

PROJECT FUNDING	FUND CODE	2025	2026	2027	2028	TOTAL
Construction						
Federal	HSIP	\$200,000				\$200,000
		<b>\$200,000</b>			<b>\$200,000</b>	

**2025 - 2028 Total Programmed Amount    \$200,000**



**2025-2028 TIP**

**Westmoreland County PennDOT District 12**

<u>SR</u>	<u>Project Name</u>	<u>Project #</u>	<u>Municipality</u>	<u>Sponsor</u>	<u>Map #</u>
7205	T-880 Bridge #2, Donegal Twp	121009	Donegal	PennDOT	37

**Est Let Date**   **Air Quality**   **Invest Category**   **Location:** 5A04 District: 12 - District 125A05 County:64 - Westmoreland5A06 City/Town/Place:64/205 - DONEGAL5A07  
 Exempt   Bridge Rehab/Replacement   Feature Intersected:FOUR MILE RUN5A08 Facility Carried:T-880 DONEGAL LAKE5A09 Location:1/4 MI SW OF SR 130

**Description:** 5A04 District: 12 - District 125A05 County:64 - Westmoreland5A06 City/Town/Place:64/205 - DONEGAL5A07 Feature Intersected:FOUR MILE RUN5A08 Facility Carried:T-880 DONEGAL LAKE5A09 Location:1/4 MI SW OF SR 130

PROJECT FUNDING	FUND CODE	2025	2026	2027	2028	TOTAL
Preliminary Engineering						
Federal	STU	\$500,000				\$500,000
Final Design						
Federal	BOF		\$500,000			\$500,000
Utilities						
Federal	STP			\$150,000		\$150,000
Right of Way						
Federal	STP			\$150,000		\$150,000
		<b>\$500,000</b>	<b>\$500,000</b>	<b>\$300,000</b>		<b>\$1,300,000</b>
<b>2025 - 2028 Total Programmed Amount</b>						<b>\$1,300,000</b>





**2025-2028 TIP**

**Westmoreland County PennDOT District 12**

<u>SR</u>	<u>Project Name</u>	<u>Project #</u>	<u>Municipality</u>	<u>Sponsor</u>	<u>Map #</u>
7215	Bells Mill Bridge	121011	Sewickley	PennDOT	38

**Est Let Date**   **Air Quality**   **Invest Category**   **Location:** 5A04 District: 12 - District 125A05 County:64 - Westmoreland5A06 City/Town/Place:64/215 - SEWICKLEY5A07 Feature Intersected:SEWICKLEY CREEK5A08 Facility Carried:BELLS MILL ROAD5A09 Location:1/2 MI EAST OF SR 136

Exempt   Bridge Rehab/Replacement

**Description:** 5A04 District: 12 - District 125A05 County:64 - Westmoreland5A06 City/Town/Place:64/215 - SEWICKLEY5A07 Feature Intersected:SEWICKLEY CREEK5A08 Facility Carried:BELLS MILL ROAD5A09 Location:1/2 MI EAST OF SR 136

PROJECT FUNDING	FUND CODE	2025	2026	2027	2028	TOTAL
-----------------	-----------	------	------	------	------	-------

Preliminary Engineering

Federal	BOF				\$500,000	\$500,000
---------	-----	--	--	--	-----------	-----------

					\$500,000	\$500,000
--	--	--	--	--	-----------	-----------

**2025 - 2028 Total Programmed Amount    \$500,000**